

Produced by the United States Geological Survey North American Datum of 1983 (NAD83) World Geodetic System of 1984 (WGS84) Projection and 1 000-meter grid/Universal Transverse Mercator, Zone 13S This map is not a legal document. Boundaries may be generalized for this map scale. Private lands within government reservations may not be shown. Obtain permission before entering private lands.

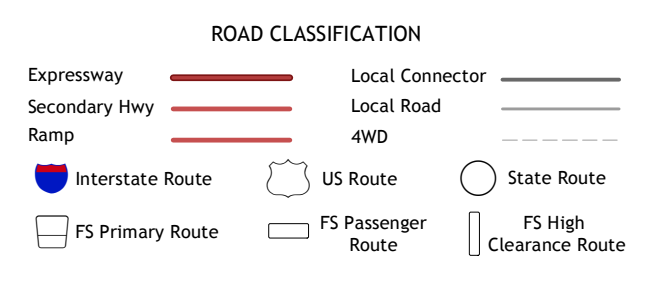
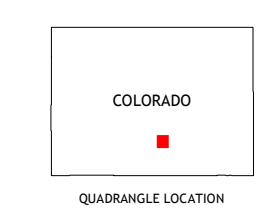
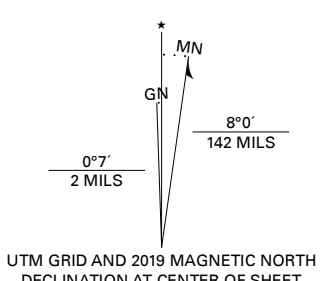


Table with 3 columns and 3 rows listing adjacent quadrangles: 1 Rosta, 2 Deer Peak, 3 Saint Charles Peak, 4 Devils Gulch, 5 San Isabel, 6 Crosser Reservoir, 7 Gardner, 8 Badito Cone.

BEAR CREEK, CO 2019

