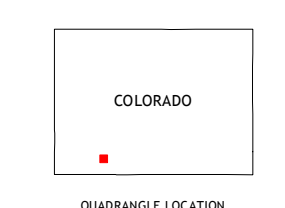
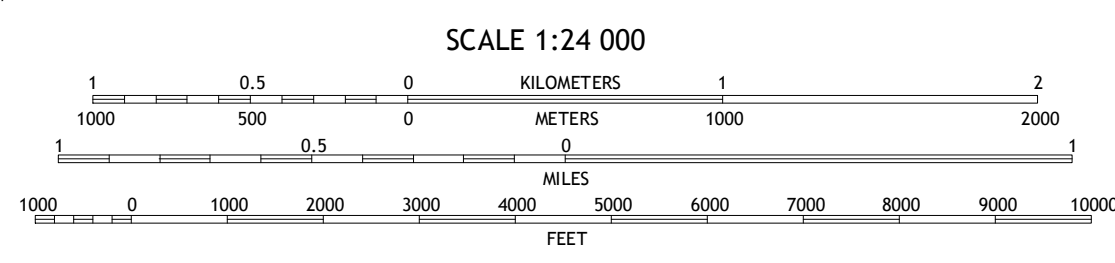
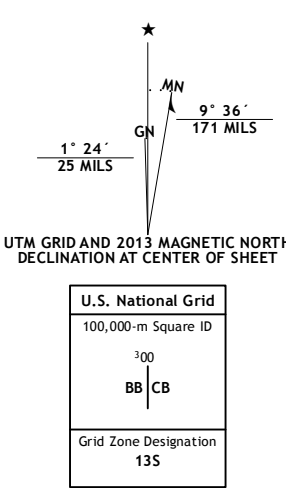


Produced by the United States Geological Survey  
 North American Datum of 1983 (NAD83)  
 World Geodetic System of 1984 (WGS84), Projection and  
 1 000-meter grid: Universal Transverse Mercator, Zone 13S  
 10 000-foot ticks: Colorado Coordinate System of 1983 (south zone)

Imagery.....N.A.P., August 2011  
 Roads.....©2006-2012 TomTom  
 Roads within US Forest Service Lands.....FS Topo Data  
 with limited Forest Service updates, 2013  
 Names.....GNIS, 2013  
 Hydrography.....National Hydrography Dataset, 2011  
 Contours.....National Elevation Dataset, 2005  
 Boundaries.....Census, IBWC, IBC, USGS, 1972 - 2012  
 Public Land Survey System.....BLM, 2011



Emerald Lake	Granite Lake	Cimarrona Peak
Granite Peak	Bear Mountain	Oakbrush Ridge
Baldy Mountain	Devil Mountain	Chris Mountain

**ROAD CLASSIFICATION**

BB CB

Expressway  
 Secondary Hwy  
 Ramp  
 Interstate Route  
 FS Primary Route

Local Connector  
 Local Road  
 4WD  
 US Route  
 FS Passenger Route  
 State Route  
 FS High  
 Clearance Route

Check with local Forest Service unit for current travel conditions and restrictions.

**BEAR MOUNTAIN, CO**  
2013

ADJOINING 7.5' QUADRANGLES