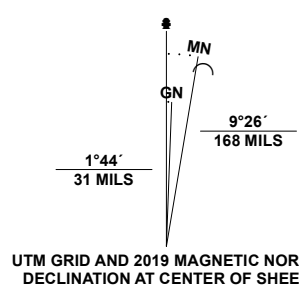


Produced by the United States Geological Survey

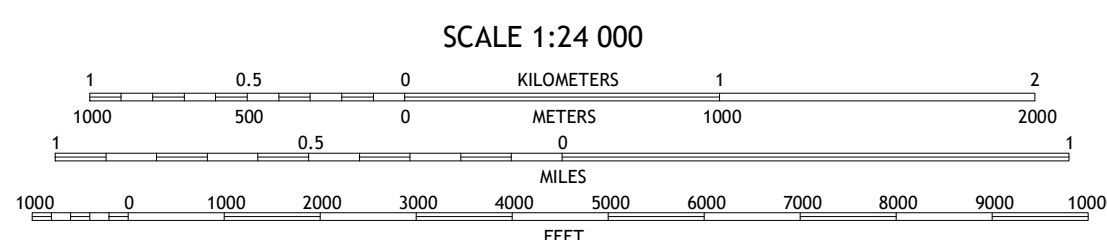
North American Datum of 1983 (NAD83) World Geodetic System of 1984 (WGS84) Projection and 1 000-meter grid/Universal Transverse Mercator, Zone 12S This map is not a legal document. Boundaries may be generalized for this map scale. Private lands within government reservations may not be shown. Obtain permission before entering private lands.

Table with 2 columns: Feature Name and Date. Includes: Imagery (N.A.I.P., September 2017 - January 2018), Roads (U.S. Census Bureau, 2016), Roads within US Forest Service (with limited Forest Service updates, 2013), Names (GNIS, 1978 - 2018), Hydrography (National Hydrography Dataset, 2003 - 2020), Contours (National Elevation Dataset, 2021), Boundaries (Multiple sources; see metadata file 2017, 2021), Public Land Survey System (BLM, 2021), Wetlands (FWS National Wetlands Inventory 1982, 1987)

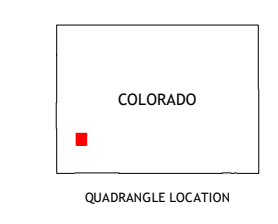


UTM GRID AND 2019 MAGNETIC NORTH DECLINATION AT CENTER OF SHEET

Table for UTM Grid and 2019 Magnetic North Declination at Center of Sheet. Columns: YH, YG, Grid Zone Designation (12S).



CONTOUR INTERVAL 40 FEET NORTH AMERICAN VERTICAL DATUM OF 1988 This map was produced to conform with the National Geospatial Program US Topo Product Standard.



QUADRANGLE LOCATION

3x3 grid of quadrangles. The central quadrangle (row 4, column 5) is highlighted in red. Numbers 1-9 are in the cells.

- 1 Oak Hill
2 Gurley Canyon
3 Placerville
4 Lane Cone
5 Little Cone
6 Groundhog Reservoir
7 Groundhog Mountain
8 Dolores Peak

ROAD CLASSIFICATION

- Expressway
Secondary Hwy
Ramp
Interstate Route
FS Primary Route
Local Connector
Local Road
4WD
US Route
FS Passenger Route
FS High Clearance Route
State Route

Check with local Forest Service unit for current travel conditions and restrictions.

BEAVER PARK, CO 2022

