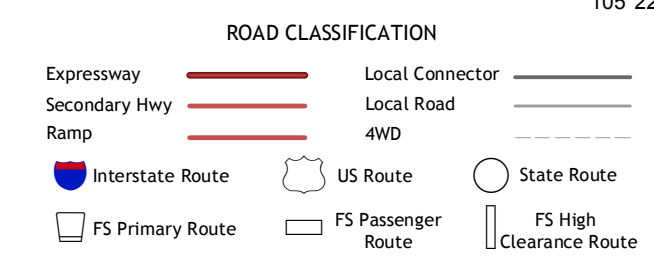
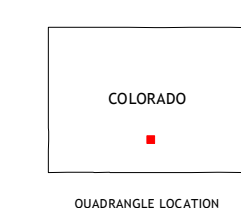
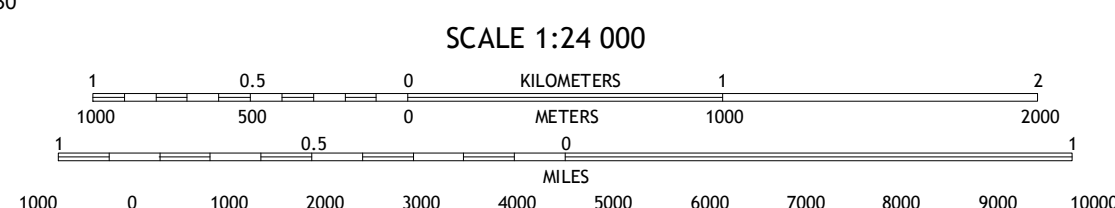
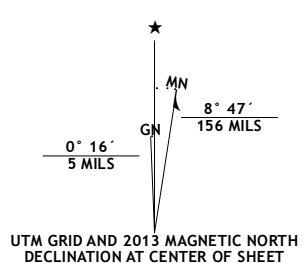


Produced by the United States Geological Survey
North American Datum of 1983 (NAD83)
World Geodetic System of 1984 (WGS84) Projection and
1 000-meter grid: Universal Transverse Mercator, Zone 13S
10 000-foot ticks: Colorado Coordinate System of 1983 (south zone)



Imagery.....NAIP, September 2011
Roads.....2006-2012, TomTom
Roads within US Forest Service Lands
with limited Forest Service updates, 2013
Names.....GNIS, 2013
Hydrography.....National Hydrography Dataset, 2011
Contours.....National Elevation Dataset, 2005
Boundaries.....Census, IBWC, IBC, USGS, 1972 - 2012
Public Land Survey System.....BLM, 2011

U.S. National Grid	100,000-m Square ID
DC	40
DB	00
Grid Zone Designation	13S

CONTOUR INTERVAL 20 FEET
NORTH AMERICAN VERTICAL DATUM OF 1988
This map was produced to conform with the
National Geospatial Program US Topo Product Standard, 2011.
A metadata file associated with this product is draft version 0.6.14

QUADRANGLE LOCATION

Horn Peak	Aldrich Gulch	Rosta
Crestone Peak	Beck Mountain	Devils Gulch
Liberty	Medano Pass	Creager Reservoir

BECK MOUNTAIN, CO
2013

ADJOINING 7.5 QUADRANGLES