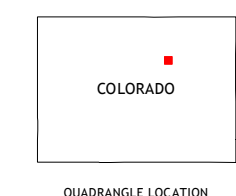
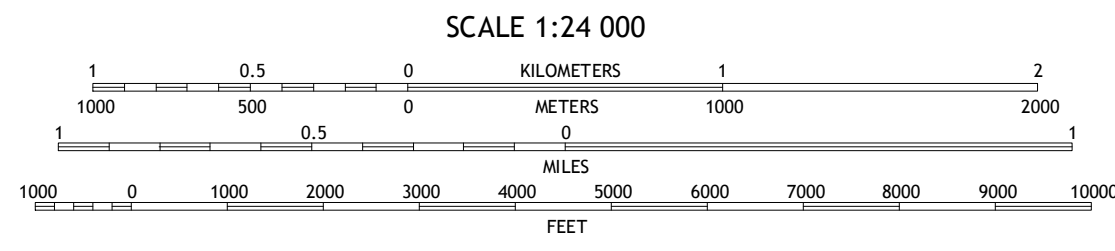
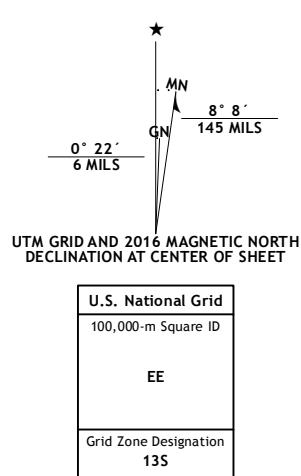


Produced by the United States Geological Survey  
 North American Datum of 1983 (NAD83)  
 North American Datum of 1983 (NAD83)  
 World Geodetic System of 1984 (WGS84)  
 1,000-meter grid: Universal Transverse Mercator, Zone 13S  
 10 000-foot ticks: Colorado Coordinate System of 1983 (north zone)

This map is not a legal document. Boundaries may be generalized for this map scale. Private lands within government reservations may not be shown. Obtain permission before entering private lands.

Imagery.....NAIP July 2013  
 Roads.....U.S. Census Bureau 2015 2016  
 Names.....GNIS 2016  
 Hydrography.....National Hydrography Dataset 2013  
 Contours.....National Elevation Dataset 2009  
 Boundaries.....Multiple sources; see metadata file 1972 - 2016  
 Public Land Survey System.....BLM 2011  
 Wetlands.....FWS National Wetlands Inventory 1977 - 2014



ROAD CLASSIFICATION

Expressway  
 Secondary Hwy  
 Ramp  
 Interstate Route

Local Connector  
 Local Road  
 4WD  
 US Route  
 State Route

1	2	3
4	5	6
7	8	

ADJOINING QUADRANGLES

1 Horse Creek  
 2 Sunnydale  
 3 Living Springs  
 4 Minilla  
 5 Roper School  
 6 Watkins  
 7 Strasburg NW  
 8 Strasburg

