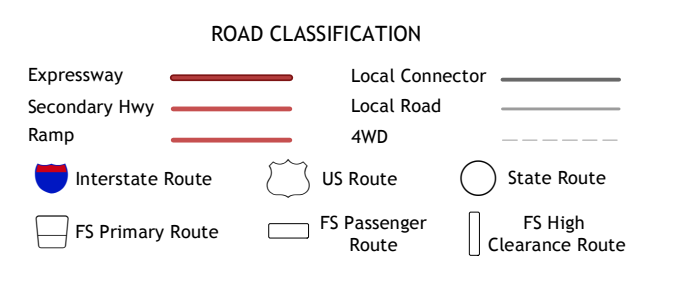
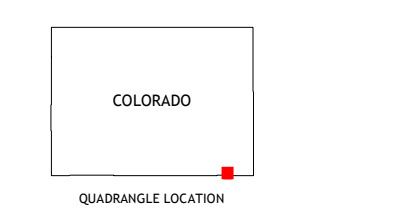
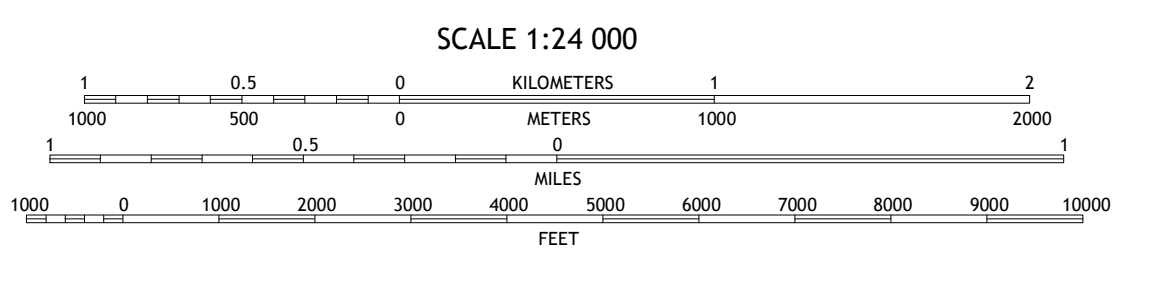



**Produced by the United States Geological Survey**  
North American Datum of 1983 (NAD83)  
World Geodetic System of 1984 (WGS84). Projection and  
1 000-meter grid: Universal Transverse Mercator, Zone 13S  
This map is not a legal document. Boundaries may be  
generalized for this map scale. Private lands within government  
reservations may not be shown. Obtain permission before  
entering private lands.

Imagery.....NAIP, September 2017 - October 2017  
Roads.....U.S. Census Bureau 2016  
Roads within US Forest Service Lands.....FS Topo  
Data  
Names.....with limited Forest Service updates, 2013 - 2016  
.....GNIS, 1978 - 2018  
Hydrography.....National Hydrography Dataset, 1899 - 2018  
Contours.....National Elevation Dataset, 2002 - 2006  
Boundaries.....Multiple sources; see metadata file 2017 - 2018  
Public Land Survey System.....BLM, 2018  
Wetlands.....FWS National Wetlands Inventory 1975 - 2005



QUADRANGLE LOCATION

1	2	3
4	5	6
7	8	

ADJOINING QUADRANGLES

- Carrizo Mountain
- Reader Lake
- Edler
- Furnish Canyon East
- Tuba Springs
- Goodson School
- Kenton
- Kenton NE

Check with local Forest Service unit  
for current travel conditions and restrictions.

**BIG HOLE CANYON, CO**  
2019

