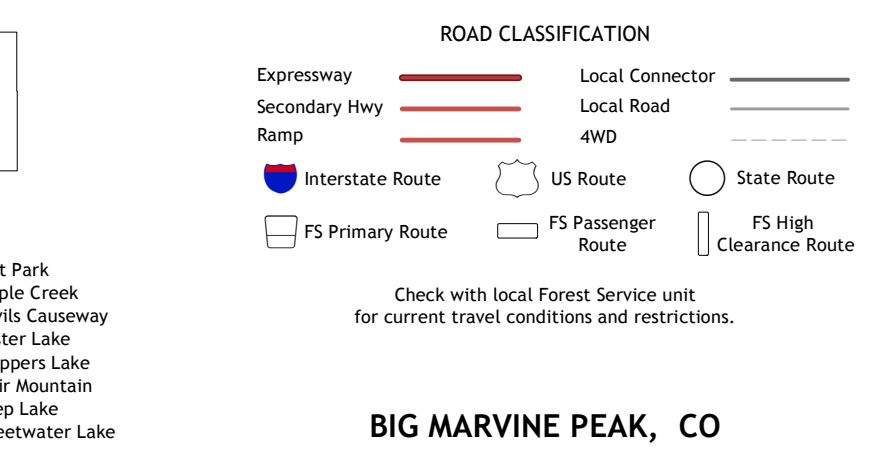
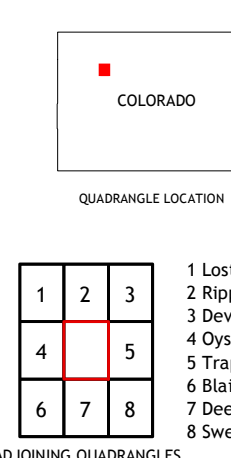
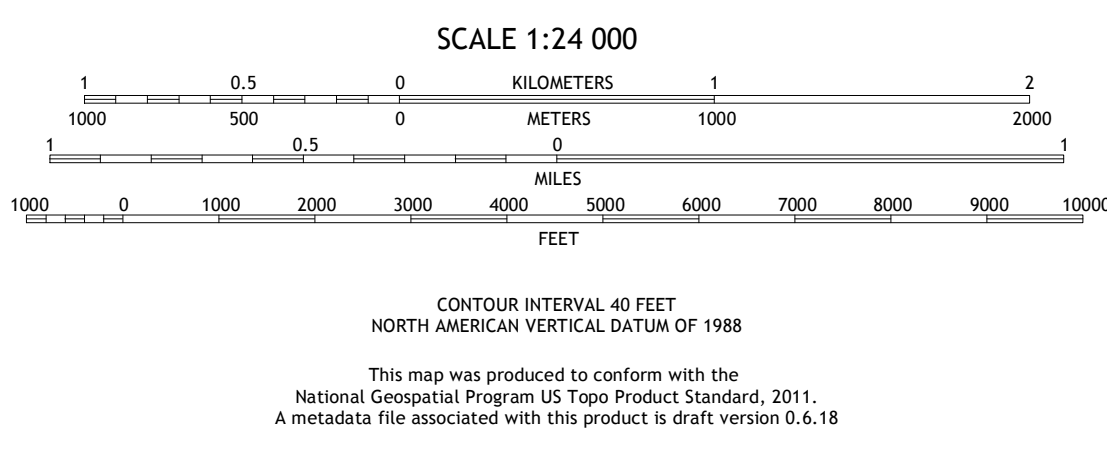
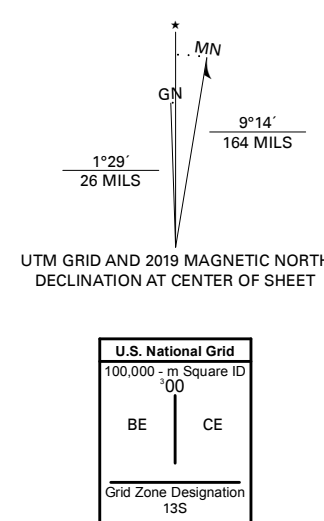


Produced by the United States Geological Survey North American Datum of 1983 (NAD83) World Geodetic System of 1984 (WGS84) Projection and 1 000-meter grid/Universal Transverse Mercator, Zone 13S This map is not a legal document. Boundaries may be generalized for this map scale. Private lands within government reservations may not be shown. Obtain permission before entering private lands.



- 1 Lost Park 2 Ripple Creek 3 Devils Causeway 4 Oyster Lake 5 Trappers Lake 6 Blair Mountain 7 Deep Lake 8 Sweetwater Lake

BIG MARVINE PEAK, CO 2019

