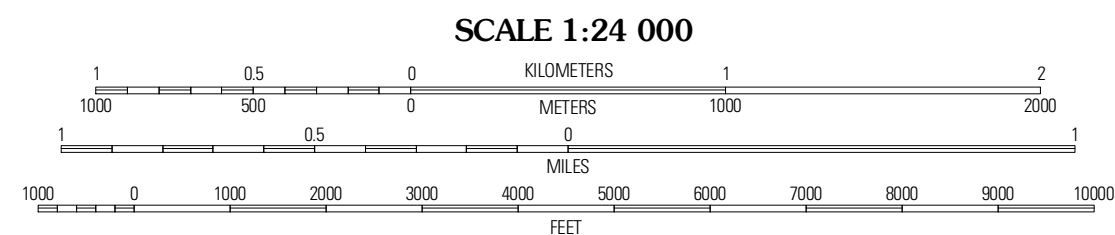
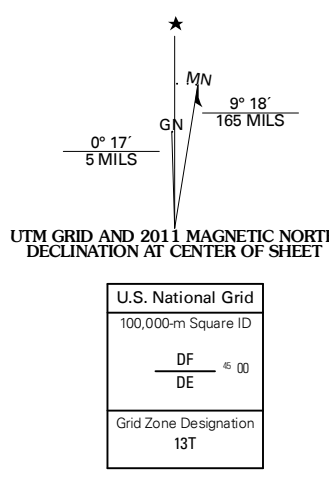




Produced by the United States Geological Survey
North American Datum of 1983 (NAD83)
World Geodetic System of 1984 (WGS84). Projection and
1 000-meter grid. Universal Transverse Mercator, Zone 13T
10 000-foot ticks. Colorado Coordinate System of 1983
(north zone)

Imagery:.....N.AIP, August 2009
Roads:.....52006-2010 Tele Atlas
Roads within US Forest Service Lands.....FS Topo Data
with limited Forest Service updates, 2009
Names:.....GNS, 2009
Hydrography:.....National Hydrography Dataset, 2009
Contours:.....National Elevation Dataset, 2001



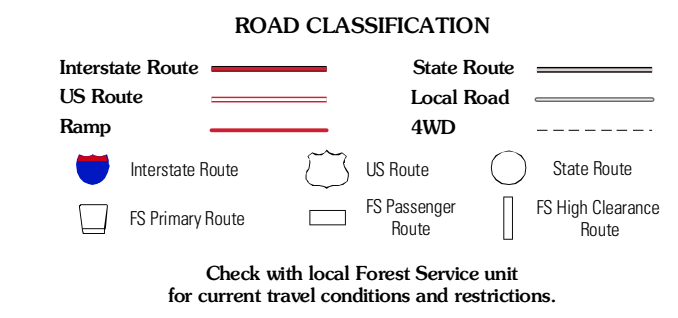
CONTOUR INTERVAL 40 FEET
NORTH AMERICAN VERTICAL DATUM OF 1988

This map was produced to conform with version 0.5.10 of the
draft USGS Standards for 7.5-Minute Quadrangle Maps.
A metadata file associated with this product is draft version 0.5.13

QUADRANGLE LOCATION

Red Feather Lakes	Haystack Gulch	Lavermore Mountain
Rustic	Big Narrows	Poudre Park
Prairie Park	Crystal Mountain	Backhorn Mountain

ADJOINING 7.5' QUADRANGLES



BIG NARROWS, CO
2011