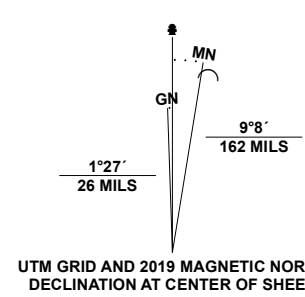


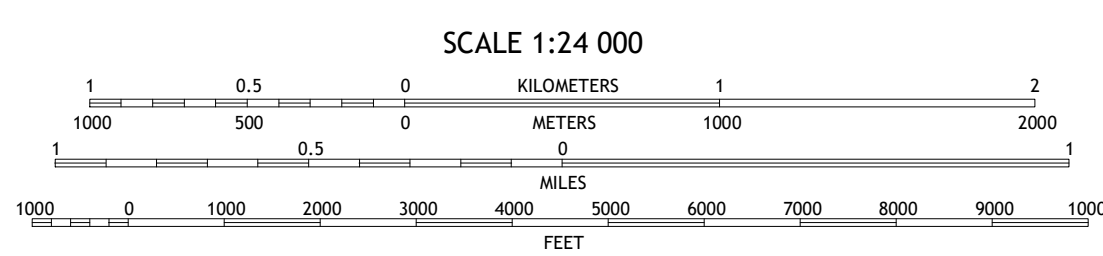
**Produced by the United States Geological Survey**

North American Datum of 1983 (NAD83)  
World Geodetic System of 1984 (WGS84) Projection and  
1 000-meter grid/Universal Transverse Mercator, Zone 13S  
This map is not a legal document. Boundaries may be  
generalized for this map scale. Private lands within government  
reservations may not be shown. Obtain permission before  
entering private lands.

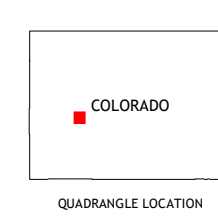
Imagery.....NAIP, October 2017 - January 2018  
Roads.....U.S. Census Bureau, 2016  
Roads within US Forest Service Lands.....FS Topo Data  
with limited Forest Service updates, 2013  
Names.....GNIS, 1978 - 2020  
Hydrography.....National Hydrography Dataset, 2002 - 2021  
Contours.....National Elevation Dataset, 2021  
Boundaries.....Multiple sources; see metadata file 2017 - 2021  
Public Land Survey System.....BLM, 2021  
Wetlands.....FWS National Wetlands Inventory, 1983



U.S. National Grid	
100,000 - m Square ID	135
BC	CC
Grid Zone Designation	
13S	



CONTOUR INTERVAL 40 FEET  
NORTH AMERICAN VERTICAL DATUM OF 1988  
This map was produced to conform with the  
National Geospatial Program US Topo Product Standard.



1	2	3
4	5	6
7	8	

- 1 Minnesota Pass
- 2 West Beckwith Mountain
- 3 Anthracite Range
- 4 Mount Guero
- 5 West Elk Peak
- 6 X Lazy F Ranch
- 7 Little Soap Park
- 8 West Elk Peak SW

**ROAD CLASSIFICATION**

Expressway	Local Connector	State Road
Secondary Hwy	Local Road	4WD
Ramp	US Route	FS High Clearance Route
Interstate Route	FS Primary Route	FS Passenger Route

Check with local Forest Service units  
for current travel conditions and restrictions.

**BIG SOAP PARK, CO**  
2022

