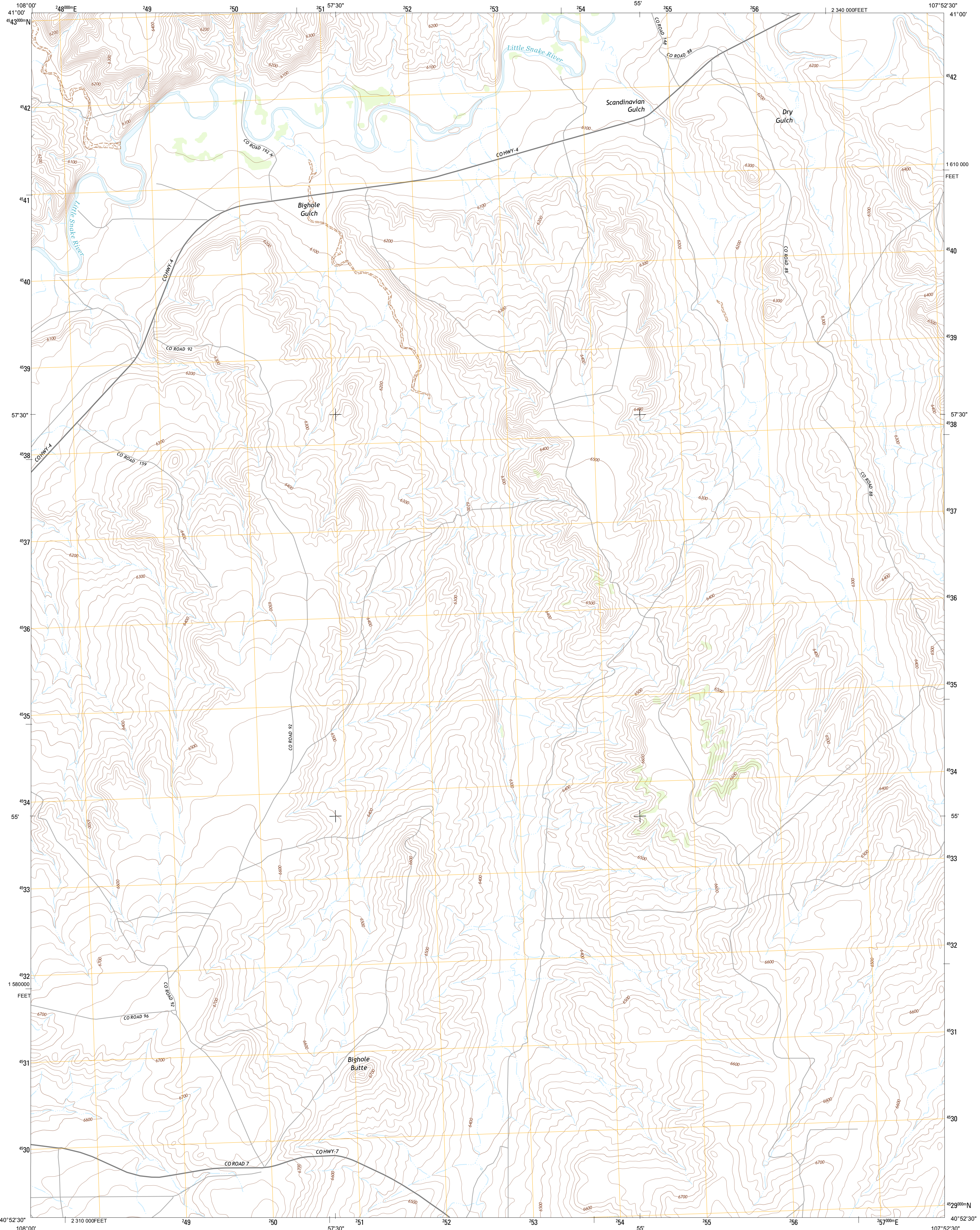




U.S. DEPARTMENT OF THE INTERIOR
U. S. GEOLOGICAL SURVEY

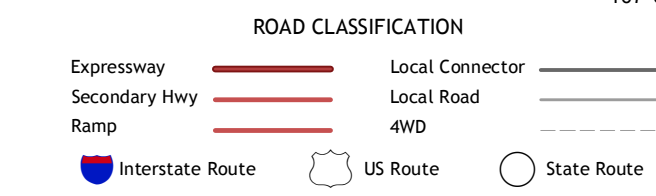
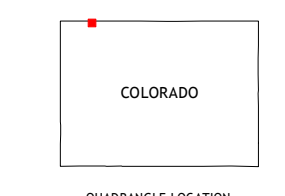
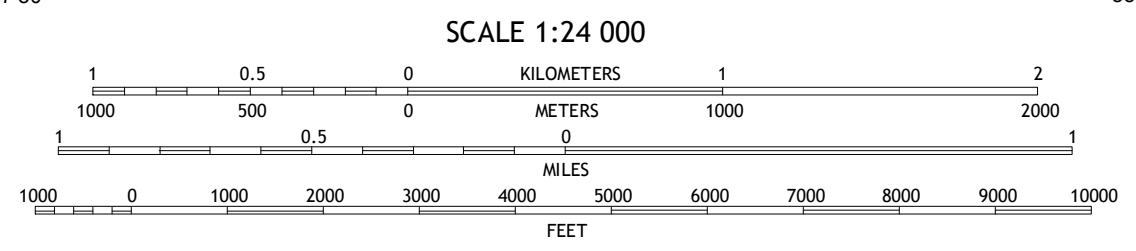
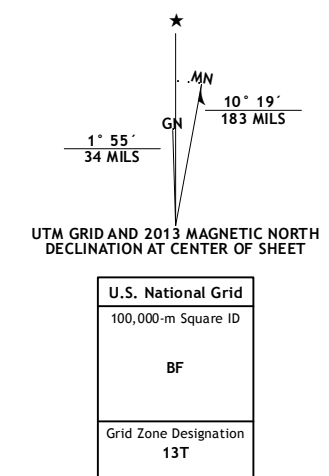


BIGHOLE BUTTE QUADRANGLE
COLORADO-MOFFAT CO.
7.5-MINUTE SERIES



Produced by the United States Geological Survey
North American Datum of 1983 (NAD83)
World Geodetic System of 1984 (WGS84), Projection and
1 000-meter grid: Universal Transverse Mercator, Zone 13T
10 000-foot ticks: Colorado Coordinate System of 1983 (north
zone)

Imagery:.....NAIP, July 2011
Roads:.....©2006-2012 TomTom
Names:.....GNIS, 2013
Hydrography:.....National Hydrography Dataset, 2011
Contours:.....National Elevation Dataset, 2004
Boundaries:.....Census, IB/C, B/C, USGS, 1972 - 2012
Public Land Survey System:.....BLM, 2011



QUADRANGLE LOCATION

Rotten Springs	McPherson Springs	Poison Basin
The Nipple NE	Bighole Butte	Thornburgh Gulch
The Nipple SE	Mayberry Spring	Great Divide

ADJOINING 7.5 QUADRANGLES

CONTOUR INTERVAL 20 FEET
NORTH AMERICAN VERTICAL DATUM OF 1988

This map was produced to conform with the
National Geospatial Program US Topo Product Standards, 2011.
A metadata file associated with this product is draft version 0.6.14

BIGHOLE BUTTE, CO
2013