



U.S. DEPARTMENT OF THE INTERIOR  
U. S. GEOLOGICAL SURVEY

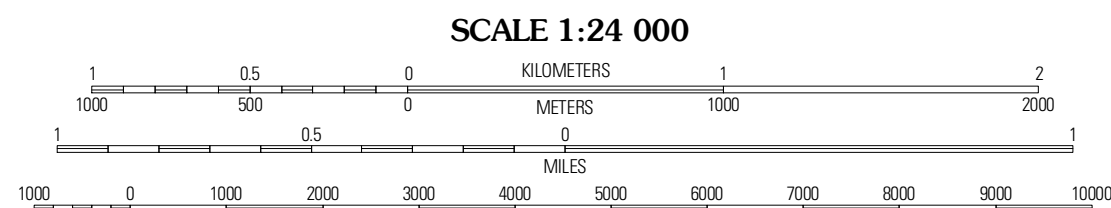



BISHOP RANCH QUADRANGLE  
COLORADO  
7.5-MINUTE SERIES

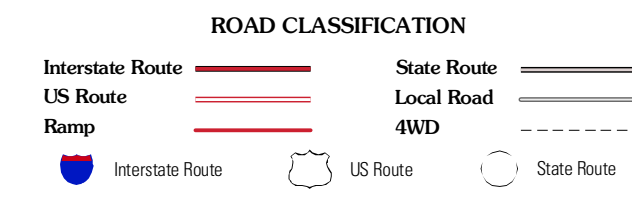
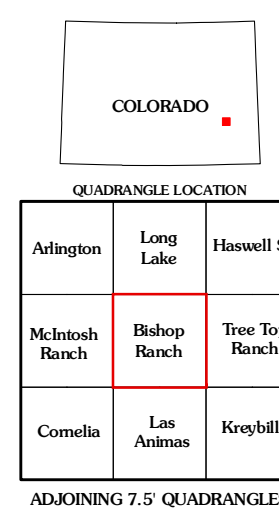


Produced by the United States Geological Survey  
North American Datum of 1983 (NAD83)  
World Geodetic System of 1984 (WGS84) Projection and  
1 000-meter grid; Universal Transverse Mercator, Zone 13S  
10 000-foot ticks; Colorado Coordinate System of 1983  
(south zone)

Imagery: N/AIP, June 2009  
Roads: ©2006-2010 Tele Atlas  
Names: ©2006-2010 GNSI, 2008  
Hydrography: National Hydrography Dataset, 2009  
Contours: National Elevation Dataset, 2007



This map was produced to conform with version 0.5.10 of the draft USGS Standards for 7.5-Minute Quadrangle Maps. A metadata file associated with this product is draft version 0.5.11



BISHOP RANCH, CO  
2010