

Produced by the United States Geological Survey

North American Datum of 1983 (NAD83) World Geodetic System of 1984 (WGS84) Projection and 1 000-meter grid/Universal Transverse Mercator, Zone 13S This map is not a legal document. Boundaries may be generalized for this map scale. Private lands within government reservations may not be shown. Obtain permission before entering private lands.

Table with 2 columns: Feature Name and Date/Source. Includes Imagery (2017), Roads (2016), and Wetlands (2021).

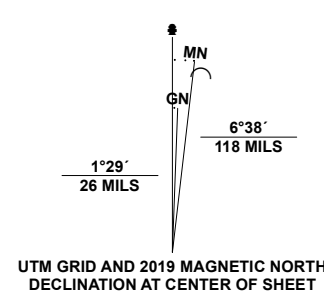
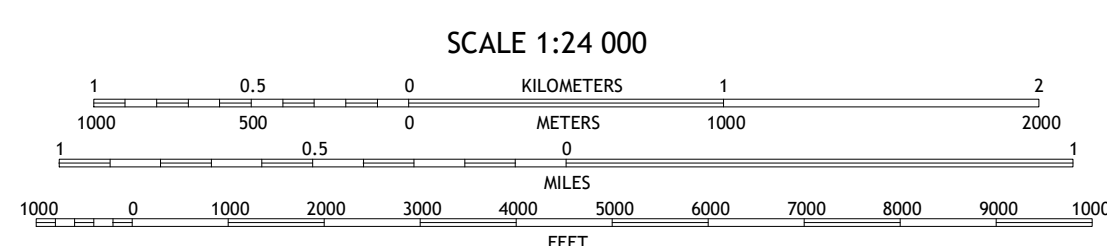


Table with 2 columns: UTM Grid and 2019 Magnetic North Declination at Center of Sheet. Shows grid zone designations and declination values.



CONTOUR INTERVAL 10 FEET NORTH AMERICAN VERTICAL DATUM OF 1988 This map was produced to conform with the National Geospatial Program US Topo Product Standard.

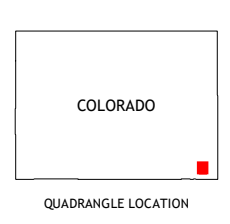


Table showing the 3x3 grid of adjoining quadrangles. The central quadrangle (5) is highlighted in red. Includes a list of quadrangle names: 1 Springfield West, 2 Springfield East, 3 Villas North, 4 Springfield SW, 5 Villas South, 6 Campo NW, 7 Campo NE, 8 Moore Draw NW.

ROAD CLASSIFICATION legend. Lists symbols for Expressway, Secondary Hwy, Interstate Route, FS Primary Route, Local Connector, Local Road, 4WD, US Route, FS Passenger Route, FS High Clearance Route, and State Route.

Check with local Forest Service unit for current travel conditions and restrictions.

BISONTE, CO 2022

