

Produced by the United States Geological Survey North American Datum of 1983 (NAD83)...

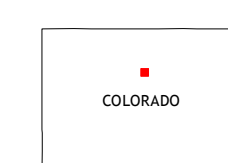
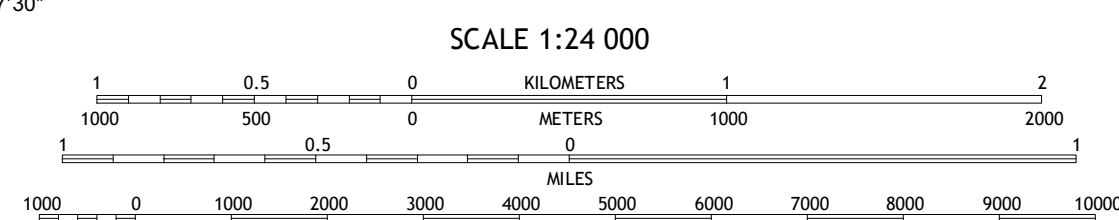
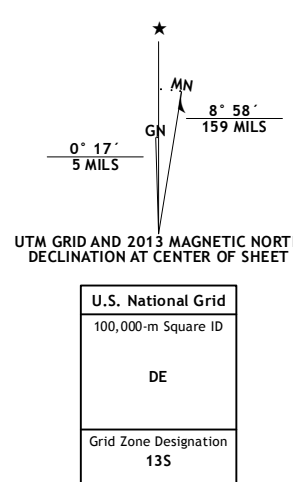
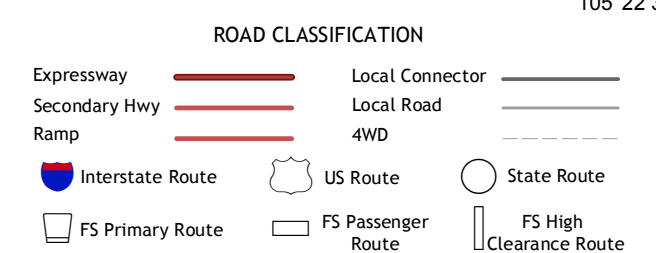


Table with 3 columns: Helderland, Tungsten, Eldorado Springs, Central City, Black Hawk, Ralston Buttes, Idaho Springs, Squaw Pass, Evergreen.



Check with local Forest Service unit for current travel conditions and restrictions.

BLACK HAWK, CO 2013

Imagery: NAIP, September 2011. Roads: TomTom 2012. Names: GNIS, 2013. Contours: National Elevation Dataset, 2003. Public Land Survey System: BLM, 2011.

This map was produced to conform with the National Geospatial Program US Topo Product Standard, 2011. A metadata file associated with this product is draft version 0.6.14