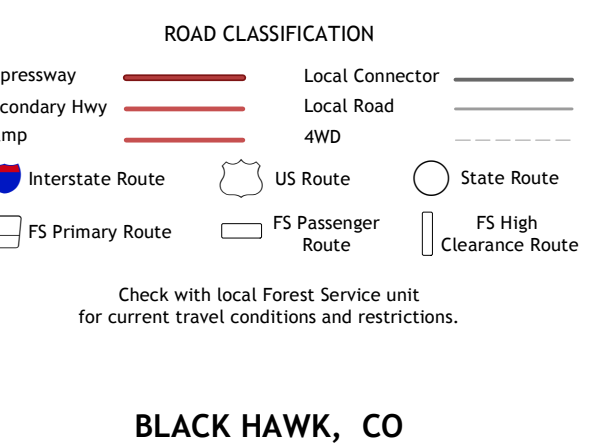
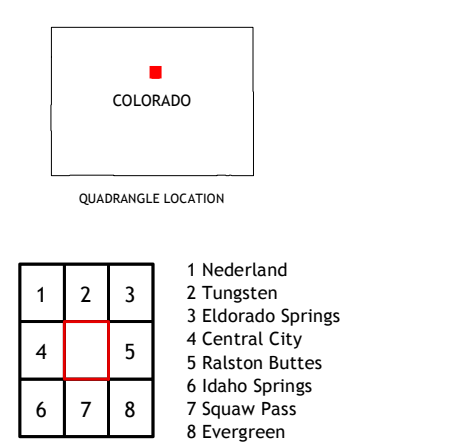





Produced by the United States Geological Survey  
North American Datum of 1983 (NAD83)  
World Geodetic System of 1984 (WGS84). Projection and  
1 000-meter grid/Universal Transverse Mercator, Zone 13S  
This map is not a legal document. Boundaries may be  
generalized for this map scale. Private lands within government  
reservations may not be shown. Obtain permission before  
entering private lands.

Imagery: .....NAIP, September 2017 - January 2018  
Roads: .....U.S. Census Bureau, 2016  
Roads within US Forest Service Lands: .....FSTopo Data  
with limited Forest Service updates, 2013  
Names: .....GNIS, 1978 - 2018  
Hydrography: .....National Hydrography Dataset, 1899 - 2019  
Contours: .....National Elevation Dataset, 2015 - 2018  
Boundaries: .....Multiple sources; see metadata file, 2017 - 2018  
Public Land Survey System: .....BLM, 2018  
Wetlands: .....FWS National Wetlands Inventory 1975 - 1976



NSN 7540-01-39584-20  
USGS REF. NO. USGSX24K4116