



Produced by the United States Geological Survey

North American Datum of 1983 (NAD83) World Geodetic System of 1984 (WGS84) Projection and 1 000-meter grid/Universal Transverse Mercator, Zone 13S

This map is not a legal document. Boundaries may be generalized for this map scale. Private lands within government reservations may not be shown. Obtain permission before entering private lands.

Imagery: NAIP, September 2017 - October 2017

Roads: U.S. Census Bureau, 2016

Roads within US Forest Service Lands: Data with limited Forest Service updates, 2013

Names: GNS, 1978 - 2021

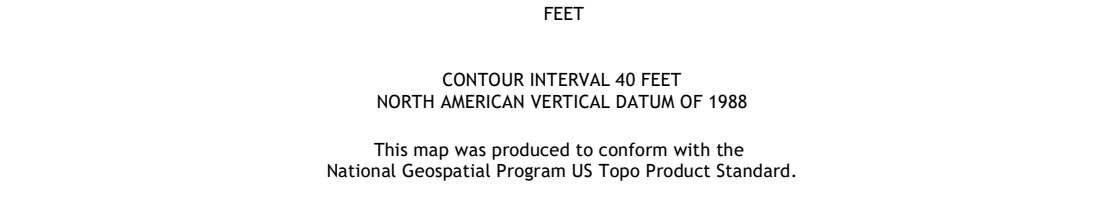
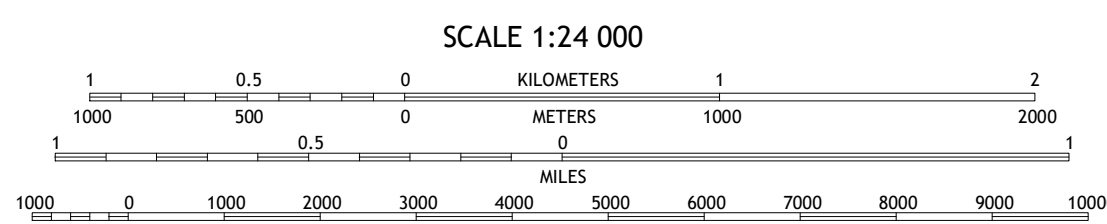

Hydrography: National Hydrography Dataset, 2003 - 2019

Contours: National Elevation Dataset, 2022

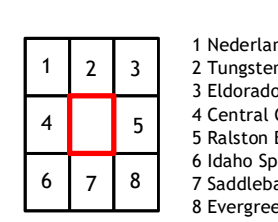
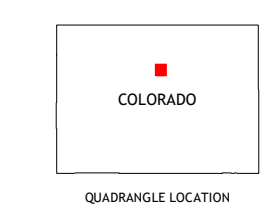
Boundaries: Multiple sources; see metadata file 2017, 2021

Public Land Survey System: BLM, 2021

Wetlands: FWS National Wetlands Inventory 1975 - 1976



CONTOUR INTERVAL 40 FEET NORTH AMERICAN VERTICAL DATUM OF 1988



ADJOINING QUADRANGLES

ROAD CLASSIFICATION table with symbols for Expressway, Secondary Hwy, Interstate Route, FS Primary Route, Local Connector, Local Road, 4WD, US Route, FS Passenger Route, State Route, FS High Clearance Route.

Check with local Forest Service unit for current travel conditions and restrictions.

BLACK HAWK, CO 2022

