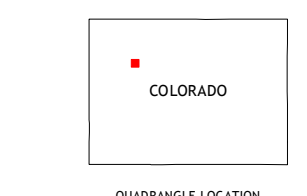
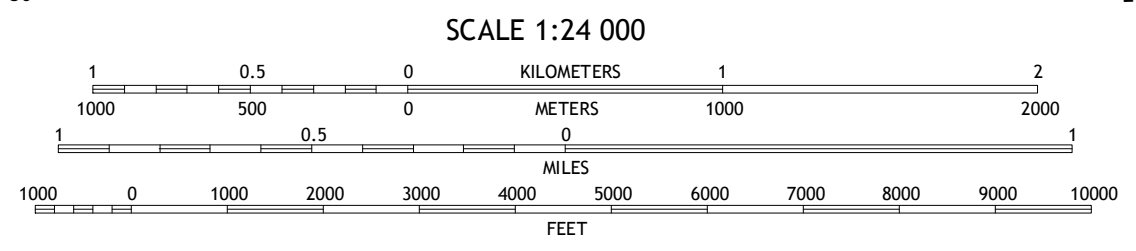



Produced by the United States Geological Survey
North American Datum of 1983 (NAD83)
World Geodetic System of 1984 (WGS84). Projection and
1 000-meter grid: Universal Transverse Mercator, Zone 13S
10 000-foot ticks; Colorado Coordinate System of 1983 (central
and north zones)

This map is not a legal document. Boundaries may be
generalized for this map scale. Private lands within government
reservations may not be shown. Obtain permission before
entering private lands.

Imagery.....NAIP, July 2013
Roads.....U.S. Census Bureau, 2015 - 2016
Roads within US Forest Service Lands.....FS Topo Data
with limited Forest Service updates, 2012 - 2016
Names.....GNIS, 2016
Hydrography.....National Hydrography Dataset, 2013
Contours.....National Elevation Dataset, 2004
Boundaries.....Multiple sources; see metadata file 1972 - 2016
Public Land Survey System.....BLM, 2011
Wetlands.....FWS National Wetlands Inventory 1977 - 2014



ROAD CLASSIFICATION

| | | |
|------------------|--------------------|-------------------------|
| Expressway | Local Connector | State Route |
| Secondary Hwy | Local Road | FS High Clearance Route |
| Ramp | 4WD | |
| Interstate Route | US Route | |
| FS Primary Route | FS Passenger Route | |

Check with local Forest Service unit
for current travel conditions and restrictions.

ADJOINING QUADRANGLES

| | | |
|---|---|---|
| 1 | 2 | 3 |
| 4 | 5 | |
| 6 | 7 | 8 |

1 Buford
2 Oyster Lake
3 Big Marine Peak
4 Meadow Creek Lake
5 Deep Lake
6 Deep Creek Point
7 Adams Lake
8 Carbonate

BLAIR MOUNTAIN, CO
2016

