

Produced by the United States Geological Survey
North American Datum of 1983 (NAD83)
World Geodetic System of 1984 (WGS84)
Projection and 1 000-meter grid: Universal Transverse Mercator, Zone 13S

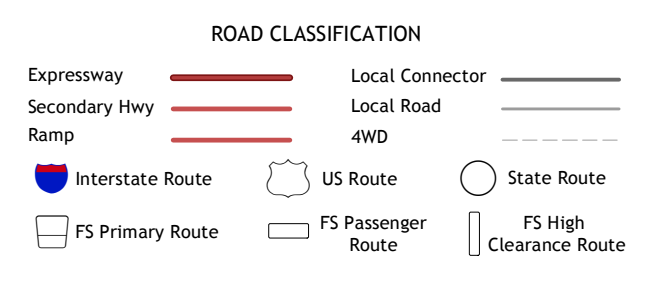
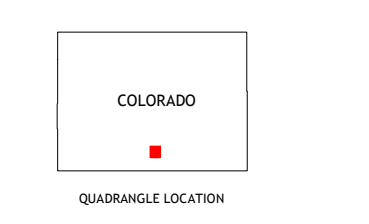
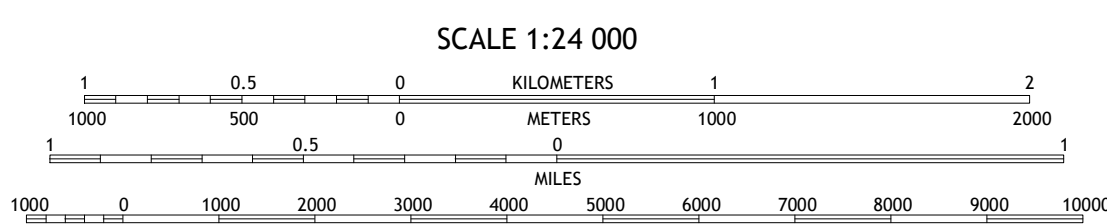
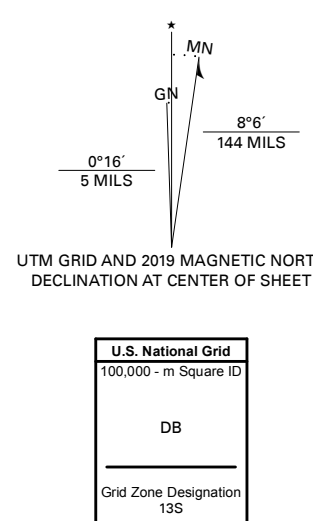


Table with 3 columns: Adjoining Quadrangles (1-8), and 8 locations: 1 Zapata Ranch, 2 Mosca Pass, 3 Red Wing, 4 Twin Peaks, 5 Russell, 6 Blanca, 7 Fort Garland, 8 Trinchera Ranch.

BLANCA PEAK, CO 2019

