



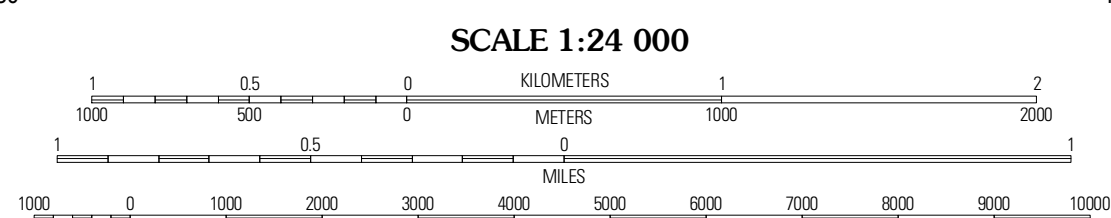
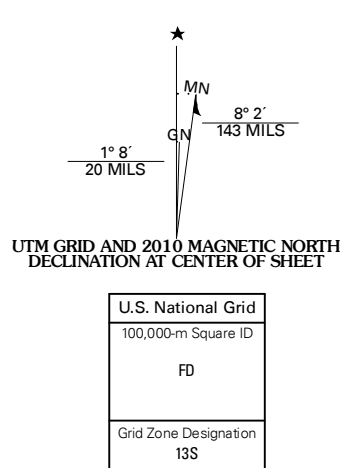
U.S. DEPARTMENT OF THE INTERIOR
U. S. GEOLOGICAL SURVEY




BLED SOE RANCH QUADRANGLE
COLORADO
7.5-MINUTE SERIES



Produced by the United States Geological Survey
North American Datum of 1983 (NAD83)
Roads: ©2006-2010 Tele Atlas
Names: National Hydrography Dataset, 2009
Contours: National Elevation Dataset, 2007



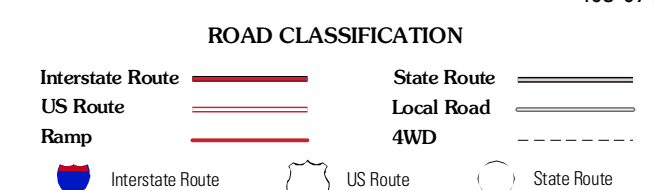
CONTOUR INTERVAL 10 FEET
NORTH AMERICAN VERTICAL DATUM OF 1988
This map was produced to conform with version 0.5.10 of the draft USGS Standards for 7.5-Minute Quadrangle Maps. A metadata file associated with this product is draft version 0.5.11



QUADRANGLE LOCATION

Sevenside Ranch	East of Sevenside Ranch	South of Flagler
Clifford	Bledsoe Ranch	Beltrache Creek
Bovero	Schafer Reservoir	Sanders Ranch

ADJOINING 7.5 QUADRANGLES



BLED SOE RANCH, CO
2010