

Produced by the United States Geological Survey North American Datum of 1983 (NAD83) World Geodetic System of 1984 (WGS84)...

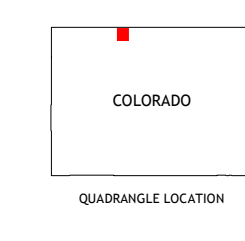
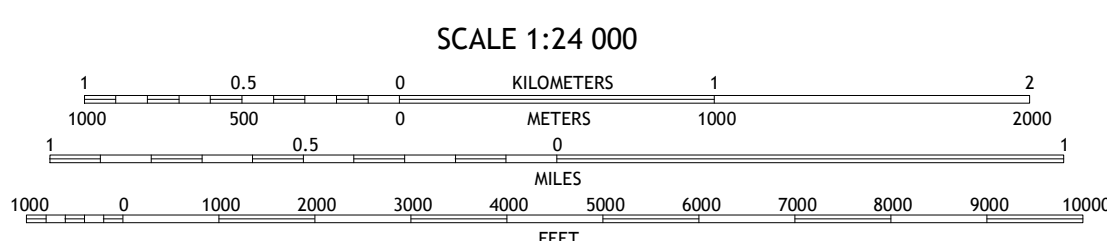
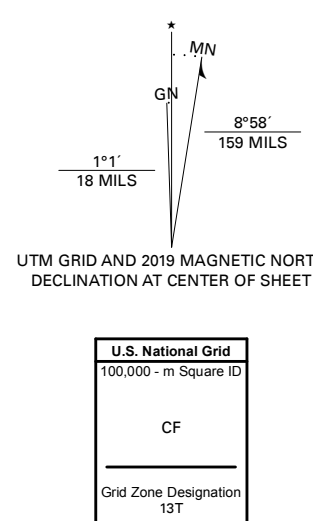


Table with 8 columns and 3 rows listing peak names and elevations: 1 Davis Peak, 2 Pearl, 3 Independence Mountain, 4 Mount Zirkel, 5 Lake John, 6 Mount Ethel, 7 Pitchpine Mountain, 8 Delaney Butte.

ROAD CLASSIFICATION legend including Expressway, Secondary Hwy, Ramp, Interstate Route, FS Primary Route, Local Connector, Local Road, AWD, US Route, FS Passenger Route, State Route, FS High Clearance Route.

Check with local Forest Service unit for current travel conditions and restrictions.

BOETTCHER LAKE, CO 2019



NSA REF. NO. USGS X 2 4 K 4 6 7 0