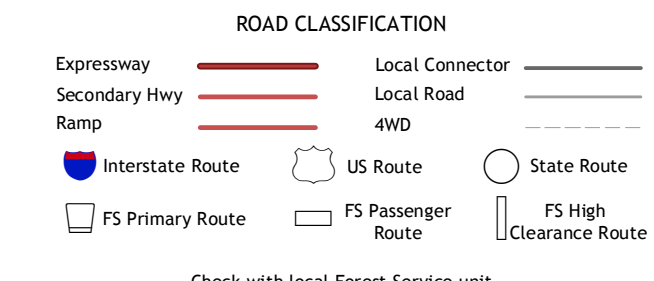
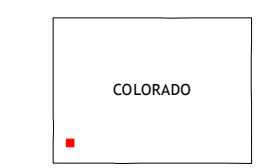
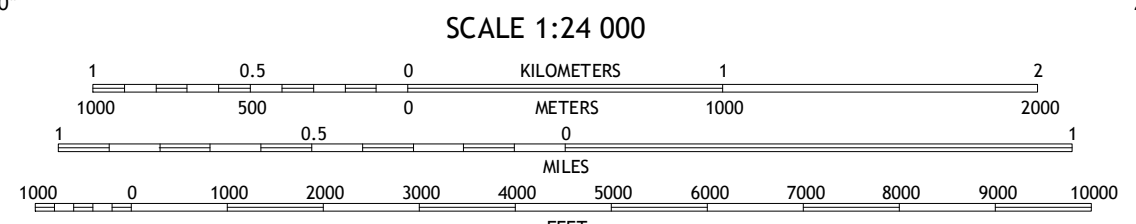
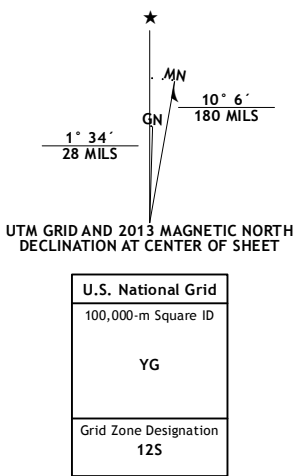


Produced by the United States Geological Survey
North American Datum of 1983 (NAD83)
World Geodetic System of 1984 (WGS84). Projection and
1 000-meter grid: Universal Transverse Mercator, Zone 12S
10 000-foot ticks: Colorado Coordinate System of 1983 (south zone)



QUADRANGLE LOCATION

Narraguine Mountain	Willow Spring	Nipole Mountain
Trimble Point	Bogy Draw	Stoner
Dolores West	Dolores East	Millwood

Imagery.....NAIP, July 2011
Roads.....FS Topo Data
Roads within US Forest Service Lands.....FS Topo Data with limited Forest Service updates, 2013
Names.....GNIS, 2013
Hydrography.....National Hydrography Dataset, 2011
Contours.....National Elevation Dataset, 2005
Boundaries.....Census, IBWC, IBC, USGS, 1972 - 2012
Public Land Survey System.....BLM, 2011

CONTOUR INTERVAL 20 FEET
NORTH AMERICAN VERTICAL DATUM OF 1988
This map was produced to conform with the National Geospatial Program US Topo Product Standard, 2011. A metadata file associated with this product is draft version 0.6.14

Check with local Forest Service unit for current travel conditions and restrictions.

BOGGY DRAW, CO
2013

ADJOINING 7.5 QUADRANGLES