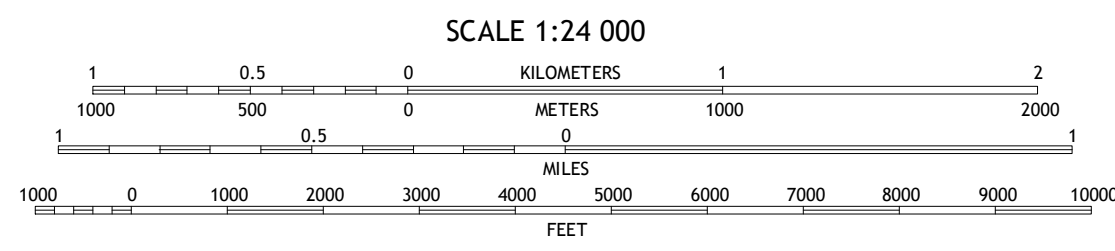
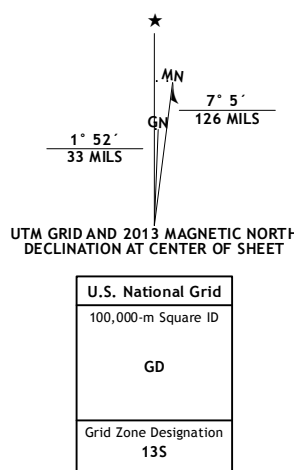


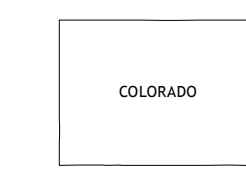
Produced by the United States Geological Survey
North American Datum of 1983 (NAD83)
World Geodetic System of 1984 (WGS84). Projection and
1 000-meter grid: Universal Transverse Mercator, Zone 13S
10 000-foot ticks: Kansas Coordinate System of 1983 (north
zone), Colorado Coordinate System of 1983 (central and north
zones)

Imagery.....NAIP, July 2011 - June 2012
Roads.....©2006-2012 TomTom
Names.....GNIS, 2013
Hydrography.....National Hydrography Dataset, 2011
Contours.....National Elevation Dataset, 2006
Boundaries.....Census, IBWC, IBC, USGS, 1972 - 2012
Public Land Survey System.....BLM, 2011



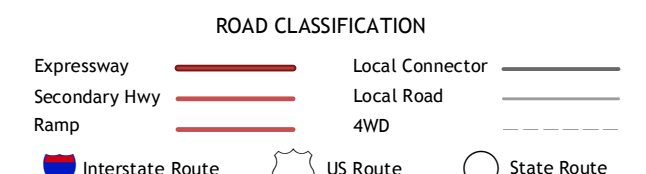
CONTOUR INTERVAL 10 FEET
NORTH AMERICAN VERTICAL DATUM OF 1988

This map was produced to conform with the
National Geospatial Program US Topo Product Standard, 2011.
A metadata file associated with this product is draft version 0.6.14



QUADRANGLE LOCATION

Bonny Reservoir North	Hale Ponds	Crosby Creek
Bonny Reservoir South	Bonny Reservoir SE	South of Crosby Creek
Kanorado NW	Kanorado NE	Rulleton NW



BONNY RESERVOIR SE, CO-KS
2013

ADJOINING 7.5 QUADRANGLES