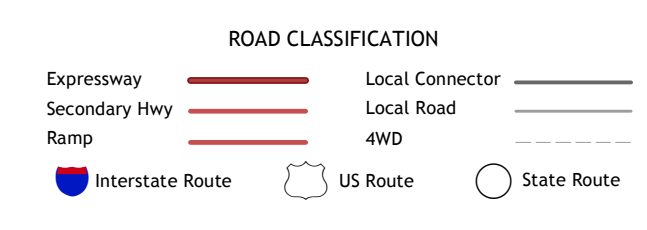
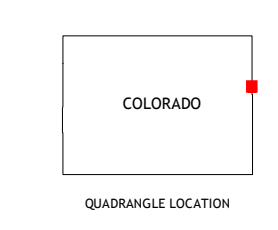
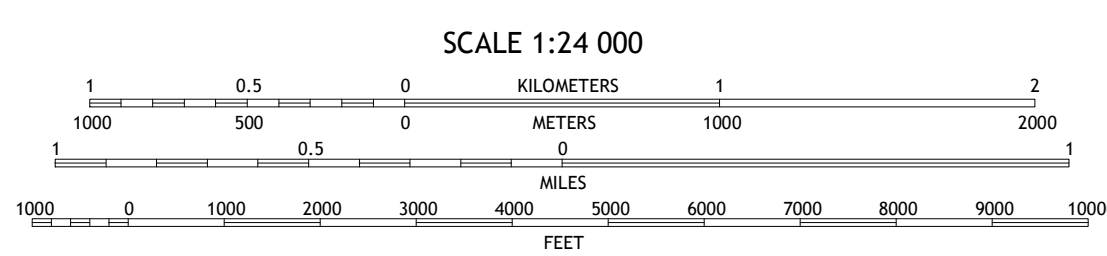
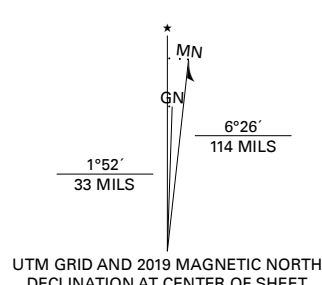


Produced by the United States Geological Survey

North American Datum of 1983 (NAD83) World Geodetic System of 1984 (WGS84) Projection and 1 000-meter grid/Universal Transverse Mercator, Zone 13S This map is not a legal document. Boundaries may be generalized for this map scale. Private lands within government reservations may not be shown. Obtain permission before entering private lands.



ADJOINING QUADRANGLES table with 8 cells. Cell 5 is highlighted in red. Cell 5 contains: 5 Bonny Reservoir South, 6 Kanorado NW, 7 Kanorado NE, 8 Rulleton NW.

