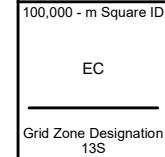
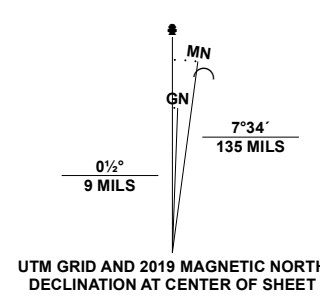


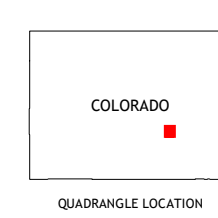
Produced by the United States Geological Survey

North American Datum of 1983 (NAD83)
World Geodetic System of 1984 (WGS84), Projection and
1 000-meter grid/Universal Transverse Mercator, Zone 13S
This map is not a legal document. Boundaries may be
generalized for this map scale. Private lands within government
reservations may not be shown. Obtain permission before
entering private lands.

Imagery.....N.A.I.P., August 2017 - January 2018
Roads.....U.S. Census Bureau, 2016
Names.....GNIS, 2018
Hydrography.....National Hydrography Dataset, 2018
Contours.....National Elevation Dataset, 2004
Boundaries.....Multiple sources; see metadata file 2019, 2021
Public Land Survey System.....BLM, 2021
Wetlands.....FWS National Wetlands Inventory, 1974



SCALE 1:24 000
CONTOUR INTERVAL 10 FEET
NORTH AMERICAN VERTICAL DATUM OF 1988
This map was produced to conform with the
National Geospatial Program US Topo Product Standard.



1	2	3
4	5	6
7	8	

ADJOINING QUADRANGLES

- 1 North Avondale NE
- 2 Highlands Church
- 3 Grandview School
- 4 North Avondale
- 5 Grandview School SE
- 6 Avondale
- 7 Nepesta
- 8 Fowler

ROAD CLASSIFICATION	
	Expressway
	Secondary Hwy
	Ramp
	Local Connector
	Local Road
	4WD
	US Route
	State Route

BOONE HILL, CO
2022

