

Produced by the United States Geological Survey

North American Datum of 1983 (NAD83) World Geodetic System of 1984 (WGS84) Projection and 1 000-meter grid/Universal Transverse Mercator, Zone 13S

This map is not a legal document. Boundaries may be generalized for this map scale. Private lands within government reservations may not be shown. Obtain permission before entering private lands.

Imagery: NAIP, September 2017 - January 2018

Roads: U.S. Census Bureau, 2016

Roads within US Forest with limited Forest Service updates, 2013 - 2020

Names: National Hydrography Dataset, 2003 - 2020

Hydrography: National Hydrography Dataset, 2003 - 2020

Contours: National Elevation Dataset, 2002

Boundaries: Multiple sources; see metadata file 2017, 2021

Public Land Survey System: BLM, 2021

Wetlands: FWS National Wetlands Inventory 1975 - 2009

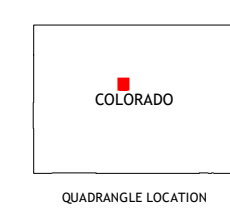
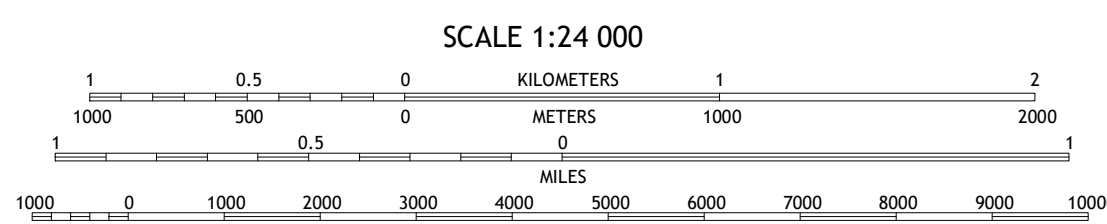
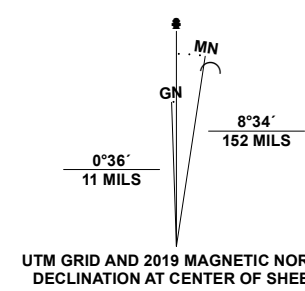
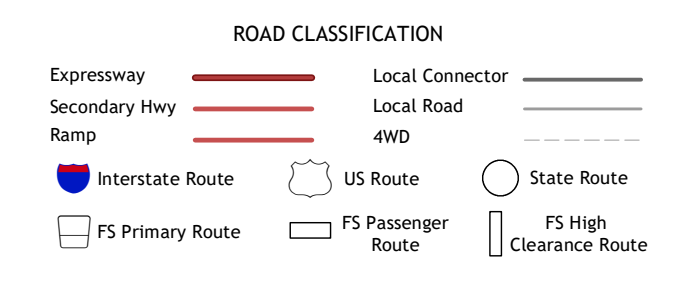


Table with 3 columns and 3 rows showing adjacent quadrangles: 1 Frisco, 2 Keystone, 3 Montezuma, 4 Beckenridge, 5 Jefferson, 6 Alma, 7 Como, 8 Milligan Lakes



Check with local Forest Service unit for current travel conditions and restrictions.

BOREAS PASS, CO 2022

