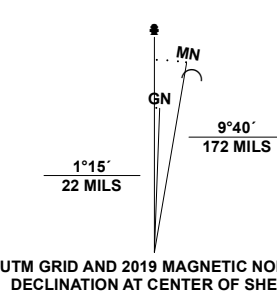


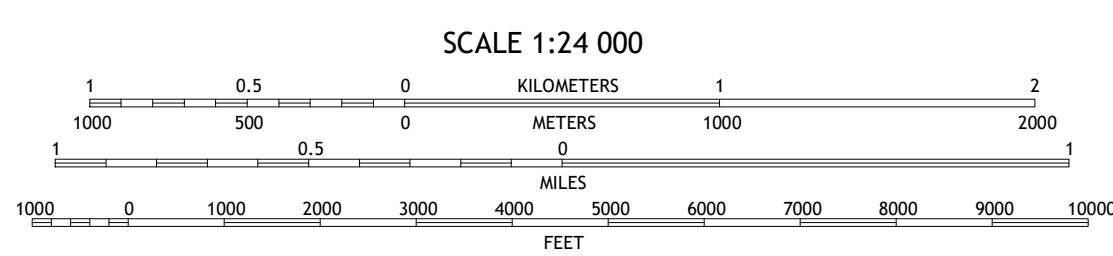
Produced by the United States Geological Survey

North American Datum of 1983 (NAD83)
World Geodetic System of 1984 (WGS84), Projection and
1 000-meter grid/Universal Transverse Mercator, Zone 12S
This map is not a legal document. Boundaries may be
generalized for this map scale. Private lands within government
reservations may not be shown. Obtain permission before
entering private lands.

ImageryNAIP, September 2017 - January 2018
RoadsU.S. Census Bureau, 2016
NamesGNIS, 1978 - 2020
HydrographyNational Hydrography Dataset, 2002 - 2020
ContoursNational Elevation Dataset, 2005 - 2021
BoundariesMultiple sources; see metadata file
Public Land Survey SystemBLM, 2021
WetlandsFWS National Wetlands Inventory, 1983

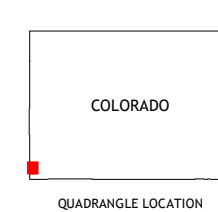


U.S. National Grid	100,000 - m Square ID
XG	
Grid Zone Designation	12S



CONTOUR INTERVAL 40 FEET
NORTH AMERICAN VERTICAL DATUM OF 1988

This map was produced to conform with the
National Geospatial Program US Topo Product Standard.



1	2	3
4	5	6
7	8	

- 1 Ruin Point
- 2 Negro Canyon
- 3 Woods Canyon
- 4 Wickup Canyon
- 5 Battle Rock
- 6 Peters Nipple
- 7 Mariano Wash West
- 8 Mariano Wash East

ROAD CLASSIFICATION			
	Expressway		Local Connector
	Secondary Hwy		Local Road
	Ramp		4WD
	Interstate Route		US Route
			State Route

BOWDISH CANYON, CO

