

Produced by the United States Geological Survey North American Datum of 1983 (NAD83) World Geodetic System of 1984 (WGS84) Projection and 1 000-meter grid/Universal Transverse Mercator, Zone 13S This map is not a legal document. Boundaries may be generalized for this map scale. Private lands within government reservations may not be shown. Obtain permission before entering private lands.

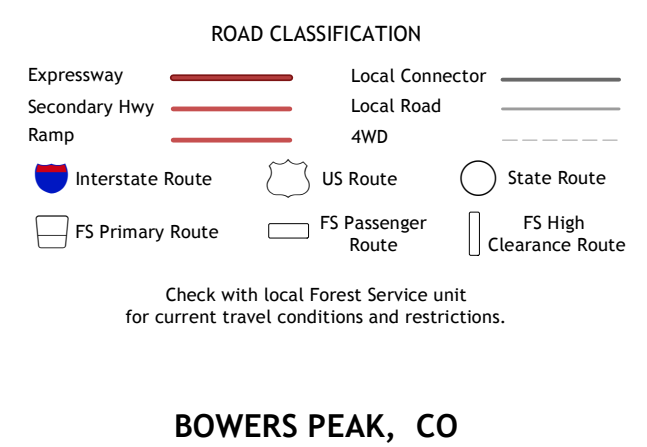
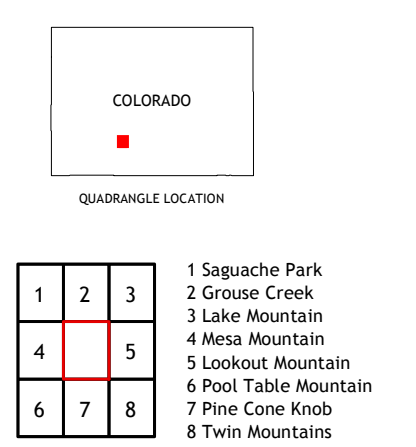



Table with 3 columns: 1 Saguache Park, 2 Grouse Creek, 3 Lake Mountain, 4 Mesa Mountain, 5 Lookout Mountain, 6 Foot Table Mountain, 7 Pine Cone Knob, 8 Twin Mountains

BOWERS PEAK, CO 2019

