

Produced by the United States Geological Survey

North American Datum of 1983 (NAD83) World Geodetic System of 1984 (WGS84) Projection and 1 000-meter grid/Universal Transverse Mercator, Zone 13S

This map is not a legal document. Boundaries may be generalized for this map scale. Private lands within government reservations may not be shown. Obtain permission before entering private lands.

Imagery: NAIP, October 2017 - January 2018 U.S. Census Bureau, 2016 - 2016 Roads within US Forest Service with limited Forest Service updates, 2013

Names: National Hydrography Dataset, 2002 - 2021 Contours: National Elevation Dataset, 2005 Boundaries: Multiple sources; see metadata file 2017 - 2021 Public Land Survey System: BLM, 2021 Wetlands: FWS National Wetlands Inventory 1982 - 1983

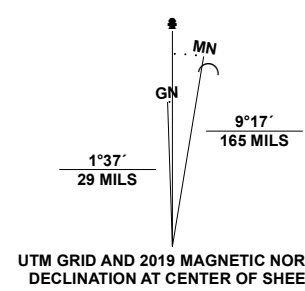
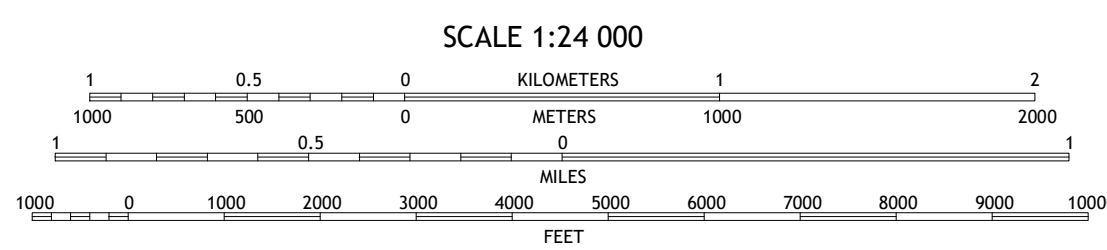
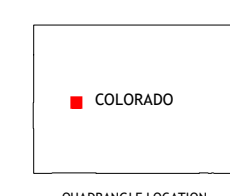


Table with 2 columns: UTM Grid and 2019 Magnetic North Declination at Center of Sheet. Shows grid zone designations and declination values.



CONTOUR INTERVAL 40 FEET NORTH AMERICAN VERTICAL DATUM OF 1988 This map was produced to conform with the National Geospatial Program US Topo Product Standard.



QUADRANGLE LOCATION

Adjoning quadrangles grid showing a 3x3 grid with the central cell (5) highlighted in red.

- 1 Chalk Mountain 2 Electric Mountain 3 Bull Mountain 4 Gray Reservoir 5 Semerset 6 Hotchkiss 7 Paonia 8 Minnesota Pass

ROAD CLASSIFICATION legend table with columns for Expressway, Secondary Hwy, Ramp, Interstate Route, FS Primary Route, Local Connector, Local Road, 4WD, US Route, FS Passenger Route, FS High Clearance Route, State Route, and Clearance Route.

Check with local Forest Service unit for current travel conditions and restrictions.

BOWIE, CO 2022

