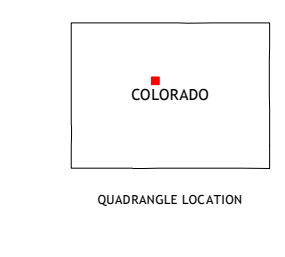
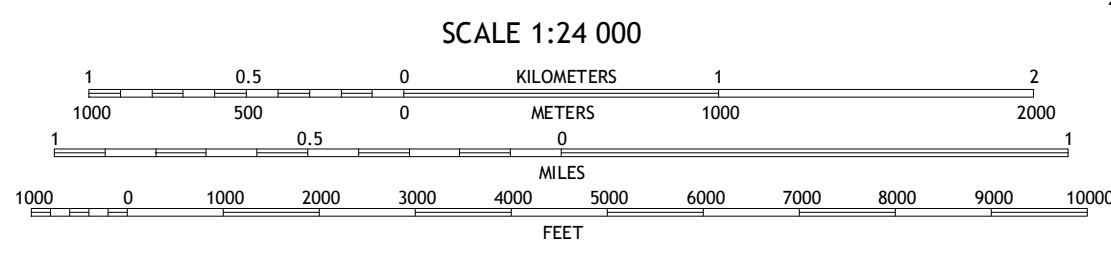
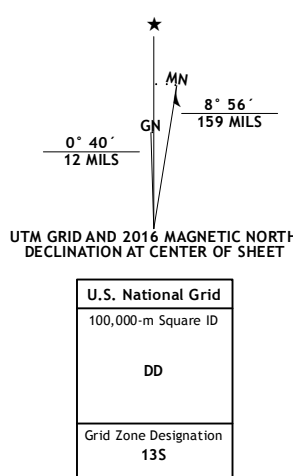


**Produced by the United States Geological Survey**  
North American Datum of 1983 (NAD83)  
World Geodetic System of 1984 (WGS84) Projection and  
1 000-meter grid; Universal Transverse Mercator, Zone 13S  
10 000-foot ticks; Colorado Coordinate System of 1983 (central zone)

This map is not a legal document. Boundaries may be generalized for this map scale. Private lands within government reservations may not be shown. Obtain permission before entering private lands.

Imagery:.....N.A.I.P., September 2013  
Roads:.....U.S. Census Bureau, 2015 2016  
Roads within US Forest Service Lands:.....FSTopo Data with limited Forest Service updates, 2012 - 2016  
Names:.....G.N.S., 2016  
Hydrography:.....National Hydrography Dataset, 2013  
Contours:.....National Elevation Dataset, 1999  
Boundaries:.....Multiple sources; see metadata file 1972 - 2016  
Public Land Survey System:.....BLM, 2011  
Wetlands:.....FWS National Wetlands Inventory 1977 - 2014



- ROAD CLASSIFICATION**
- Expressway
  - Secondary Hwy
  - Ramp
  - Interstate Route
  - FS Primary Route
  - Local Connector
  - Local Road
  - 4WD
  - US Route
  - US Passenger Route
  - FS High Route
  - State Route
  - Clearance Route

1	2	3
4	5	6
7	8	

1 Vail Pass  
2 Frisco  
3 Keystone  
4 Copper Mountain  
5 Boreas Pass  
6 Climax  
7 Alma  
8 Como

Check with local Forest Service unit for current travel conditions and restrictions.

