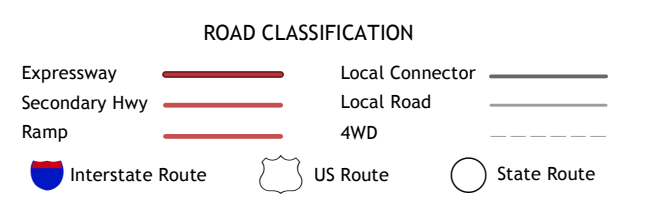
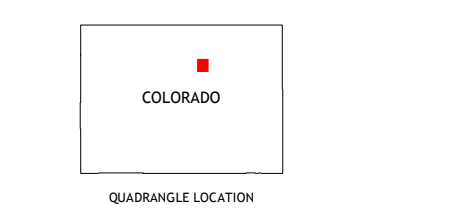
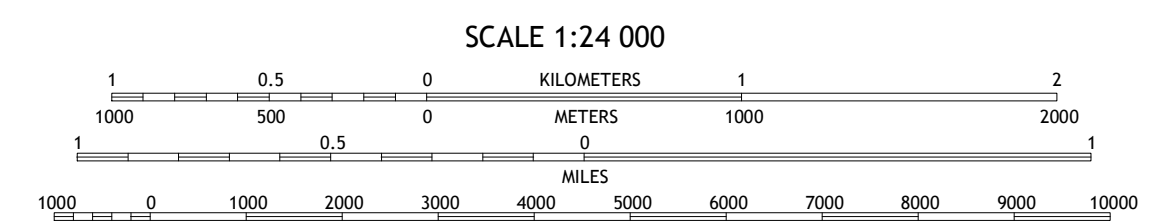
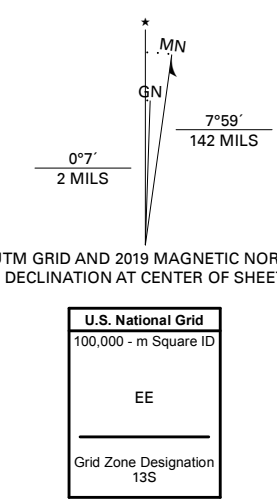


Produced by the United States Geological Survey

North American Datum of 1983 (NAD83) World Geodetic System of 1984 (WGS84) Projection and 1 000-meter grid/Universal Transverse Mercator, Zone 13S



Grid reference table with 8 quadrangles: 1 Frederick, 2 Fort Lupton, 3 Hudson, 4 Eastlake, 5 Mile High Lakes, 6 Commerce City, 7 Montbello, 8 Denver International Airport

