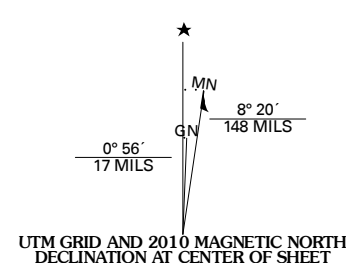


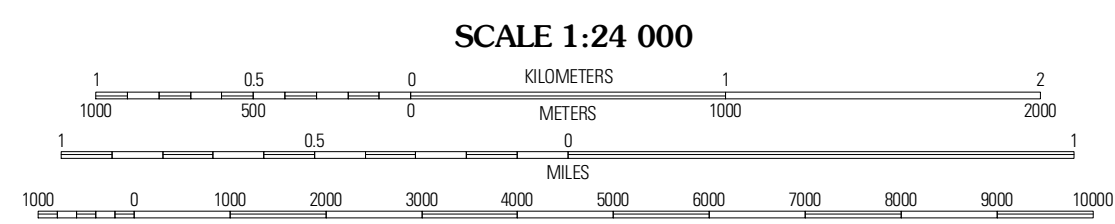


Produced by the United States Geological Survey  
North American Datum of 1983 (NAD83)  
World Geodetic System of 1984 (WGS84). Projection and  
1 000-meter grid: Universal Transverse Mercator, Zone 13T  
10 000-foot ticks: Colorado Coordinate System of 1983  
(north zone)

Imagery: N.A.P., July 2009  
Roads: ©2006-2010 Tele Atlas  
Names: ©2006-2010 Tele Atlas  
Hydrography: National Hydrography Dataset, 2008  
Contours: National Elevation Dataset, 2007

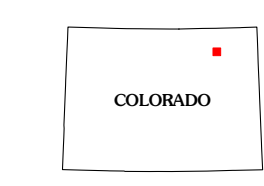


|                       |
|-----------------------|
| U.S. National Grid    |
| 100,000m Square ID    |
| FE                    |
| Grid Zone Designation |
| 13T                   |



CONTOUR INTERVAL 10 FEET  
NORTH AMERICAN VERTICAL DATUM OF 1988

This map was produced to conform with version 0.5.10 of the  
draft USGS Standards for 7.5-Minute Quadrangle Maps.  
A metadata file associated with this product is draft version 0.5.11



QUADRANGLE LOCATION

|                    |                  |           |
|--------------------|------------------|-----------|
| Dead Horse Springs | Antelope Springs | Messex    |
| Brush West         | Brush East       | Merino SW |
| Round Top          | Miller Ranch     | Pinneo    |

ADJOINING 7.5 QUADRANGLES

