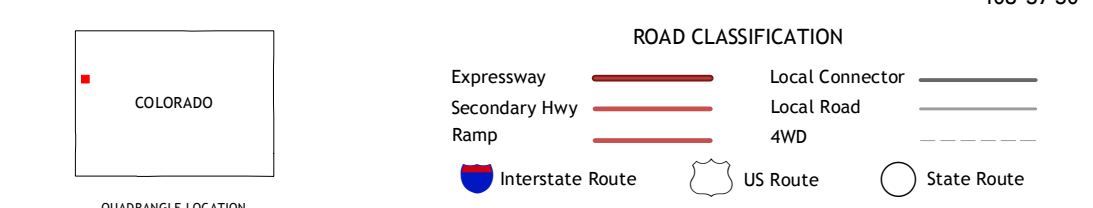
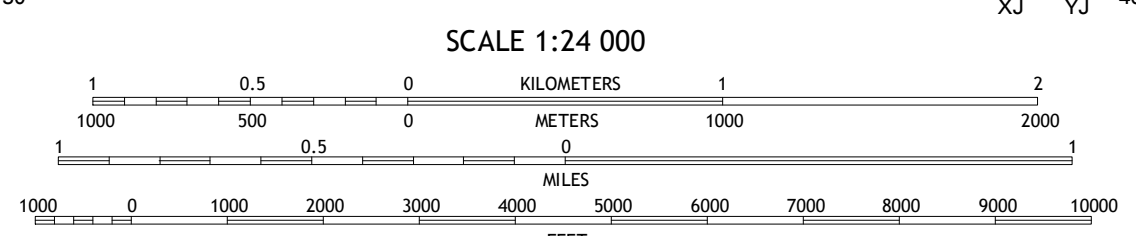
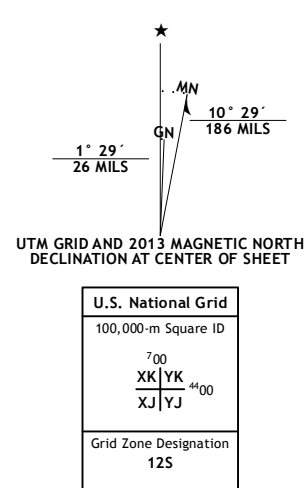


Produced by the United States Geological Survey  
North American Datum of 1983 (NAD83)  
World Geodetic System of 1984 (WGS84). Projection and  
1:000-meter grid: Universal Transverse Mercator, Zone 12S  
10:000-foot ticks: Colorado Coordinate System of 1983 (north  
and central zones)



QUADRANGLE LOCATION

Texas Mountain	White Coyote Draw	Black Cabin Gulch
Big Foundation Creek	Brushy Point	Razorback Ridge
Douglas Pass	Calif Canyon	Henderson Ridge

CONTOUR INTERVAL 40 FEET  
NORTH AMERICAN VERTICAL DATUM OF 1988

This map was produced to conform with the  
National Geospatial Program US Topo Product Standard, 2011.  
A metadata file associated with this product is draft version 0.6.14

**BRUSHY POINT, CO**  
2013

ADJOINING 7.5 QUADRANGLES