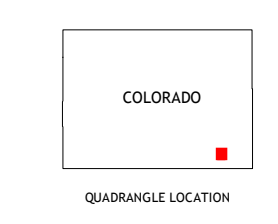
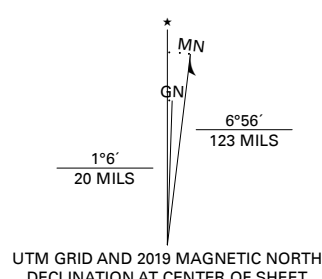


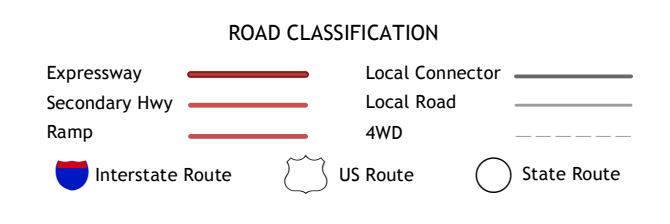
Produced by the United States Geological Survey
North American Datum of 1983 (NAD83)
World Geodetic System of 1984 (WGS84). Projection and
1 000-meter grid: Universal Transverse Mercator, Zone 13S
This map is not a legal document. Boundaries may be
generalized for this map scale. Private lands within government
reservations may not be shown. Obtain permission before
entering private lands.

Imagery.....NAIP, August 2017 - November 2017
Roads.....U.S. Census Bureau, 2016
Names.....GNIS, 2016
Hydrography.....National Hydrography Dataset, 2002 -
2018
Contours.....National Elevation Dataset, 2005 -
2007
Boundaries.....Multiple sources: see metadata file 2017 -
2018
Public Land Survey System.....BLM, 2018
Wetlands.....FWS National Wetlands Inventory 1975



1	2	3
4	5	6
7	8	

ADJOINING QUADRANGLES



- 1 Brown Canyon
- 2 Plug Hat Ranch
- 3 Walker Canyon
- 4 Robbers Roost Canyon
- 5 Table Mesa
- 6 Kim North
- 7 Andric
- 8 Utleyville

