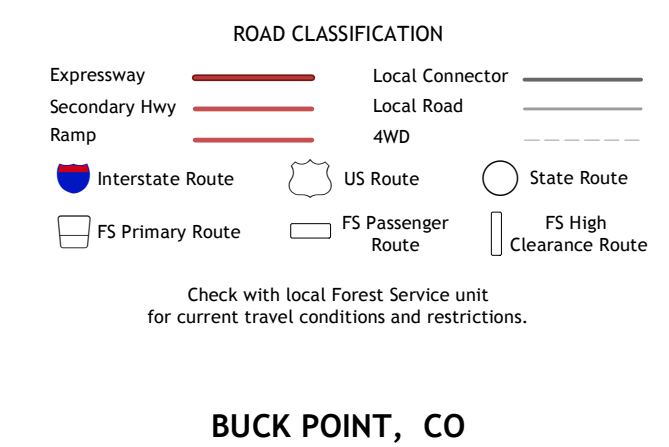
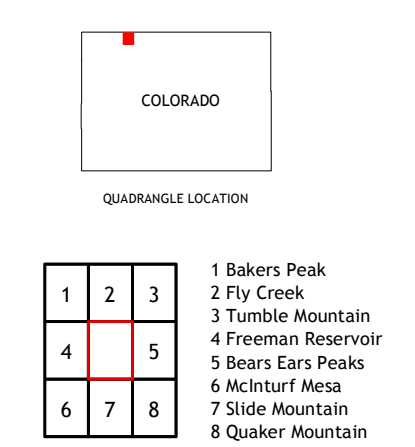
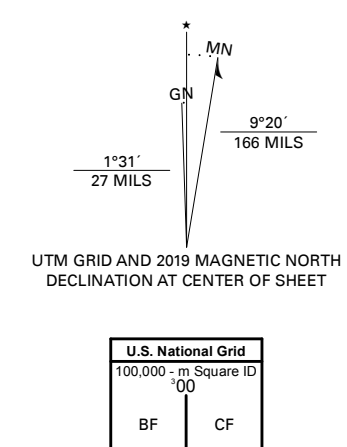


Produced by the United States Geological Survey
North American Datum of 1983 (NAD83)
World Geodetic System of 1984 (WGS84). Projection and 1 000-meter grid-Universal Transverse Mercator, Zone 13T
This map is not a legal document. Boundaries may be generalized for this map scale. Private lands within government reservations may not be shown. Obtain permission before entering private lands.

Imagery:.....NAIP, August 2017 - January 2018
Roads:.....U.S. Census Bureau, 2016
Roads within US Forest Service Lands:.....FSTopo Data with Limited Forest Service updates, 2013 - 2016
Names:.....GNIS, 1978 - 2019
Hydrography:.....National Hydrography Dataset, 2003 - 2019
Contours:.....National Elevation Dataset, 2003
Boundaries:.....Multiple sources: see metadata file, 2017 - 2018
Public Land Survey System:.....BLM, 2018
Wetlands:.....FWS National Wetlands Inventory, 1983



NSN 7540-01-000-0000
USGS X 24 K 5 8 6 6
NSA REF. NO. JUSGSX24K5866