

Produced by the United States Geological Survey

North American Datum of 1983 (NAD83) World Geodetic System of 1984 (WGS84), Projection and 1 000-meter grid/Universal Transverse Mercator, Zone 12S

This map is not a legal document. Boundaries may be generalized for this map scale. Private lands within government reservations may not be shown. Obtain permission before entering private lands.

Imagery: N.A.I.P., October 2017 - September 2018

Roads: U.S. Census Bureau, 2016

Roads within US Forest Service Lands: FSTopo, 2016

Names: National Hydrography Dataset, 2002

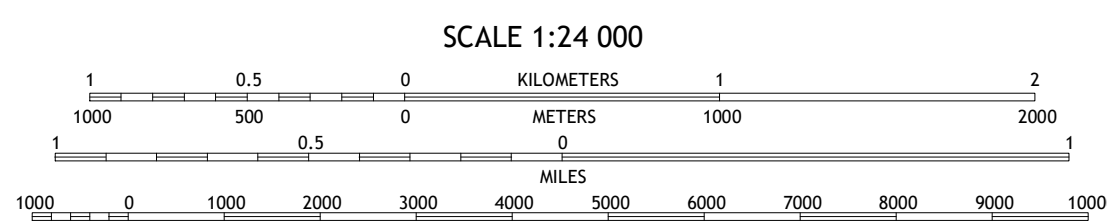

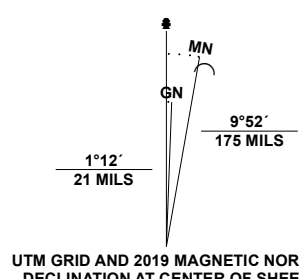
Hydrography: National Hydrography Dataset, 2002

Contours: National Elevation Dataset, 2021

Boundaries: Multiple sources; see metadata file BLA, 2017

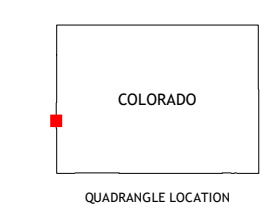
Public Land Survey System: BLM, 2019

Wetlands: FWS National Wetlands Inventory 1980 - 1986



CONTOUR INTERVAL 40 FEET NORTH AMERICAN VERTICAL DATUM OF 1988

This map was produced to conform with the National Geospatial Program US Topo Product Standard.



QUADRANGLE LOCATION

Table of adjoining quadrangles with grid numbers 1-8 and names like Mount Waas, Dolores Point South, etc.

ROAD CLASSIFICATION legend table with symbols for Expressway, Secondary Hwy, Interstate Route, FS Primary Route, Local Connector, Local Road, 4WD, US Route, FS Passenger Route, FS High Clearance Route, State Route.

Check with local Forest Service unit for current travel conditions and restrictions.

BUCKEYE RESERVOIR, CO, UT 2022

