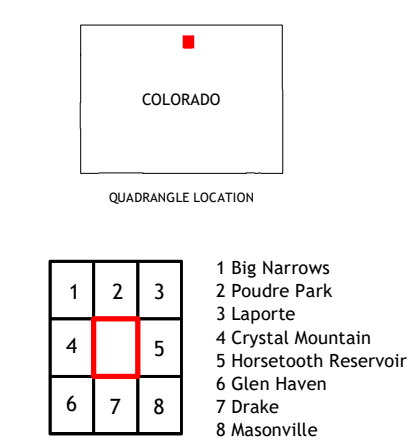
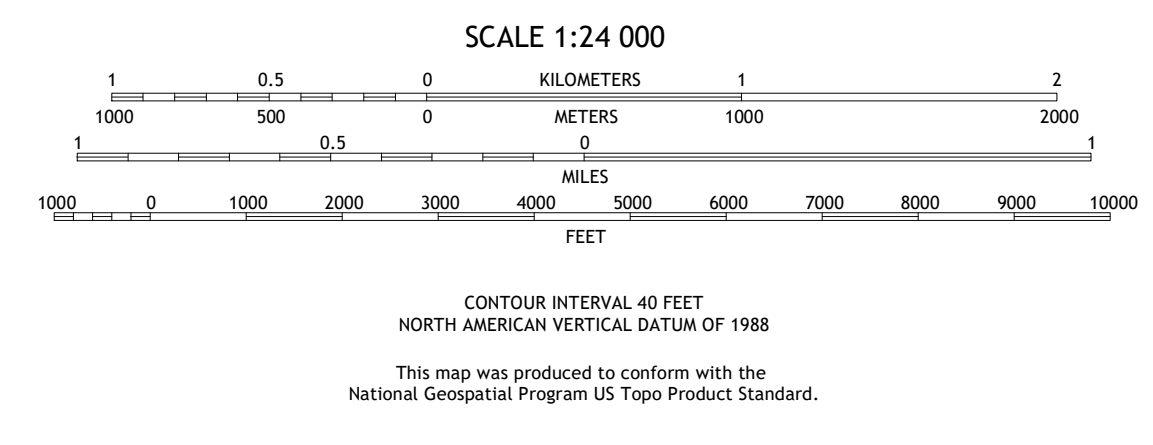
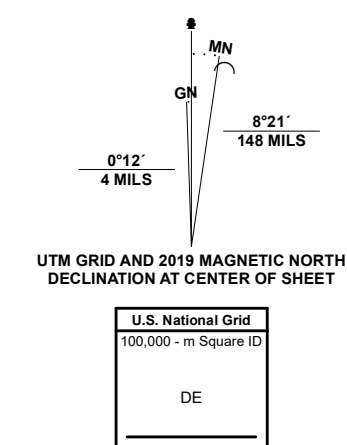


40.5000° -105.3750° 69 70 71 72 73 74 75 76 77 78 -105.2500° 40.6250°

Produced by the United States Geological Survey  
North American Datum of 1983 (NAD83)  
World Geodetic System of 1984 (WGS84) Projection and 1 000 meter grid/Universal Transverse Mercator, Zone 13T  
This map is not a legal document. Boundaries may be generalized for this map scale. Private lands within government reservations may not be shown. Obtain permission before entering private lands.  
Imagery:.....NAIP, August 2017 - January 2018  
Roads:.....U.S. Census Bureau, 2016 - 2016  
Roads within US Forest Service Lands:.....FS Topo Data with limited Forest Service updates, 2013  
Names:.....National Geospatial Information System, 1978 - 2020  
Hydrography:.....National Hydrography Dataset, 2004 - 2020  
Contours:.....National Elevation Dataset, 2015  
Boundaries:.....Multiple sources; see metadata file 2017 - 2021  
Public Land Survey System:.....BLM, 2021  
Wetlands:.....FWS National Wetlands Inventory 1975 - 2009



ROAD CLASSIFICATION

Expressway	Local Connector
Secondary Hwy	Local Road
Ramp	4WD
Interstate Route	US Route
FS Primary Route	FS Passenger Route
	FS High Clearance Route
	State Route

Check with local Forest Service unit for current travel conditions and restrictions.

**BUCKHORN MOUNTAIN, CO**  
2022

1 Big Narrows  
2 Poudre Park  
3 Laporte  
4 Crystal Mountain  
5 Horseshoe Reservoir  
6 Glen Haven  
7 Drake  
8 Masonville