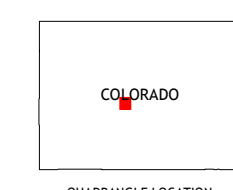
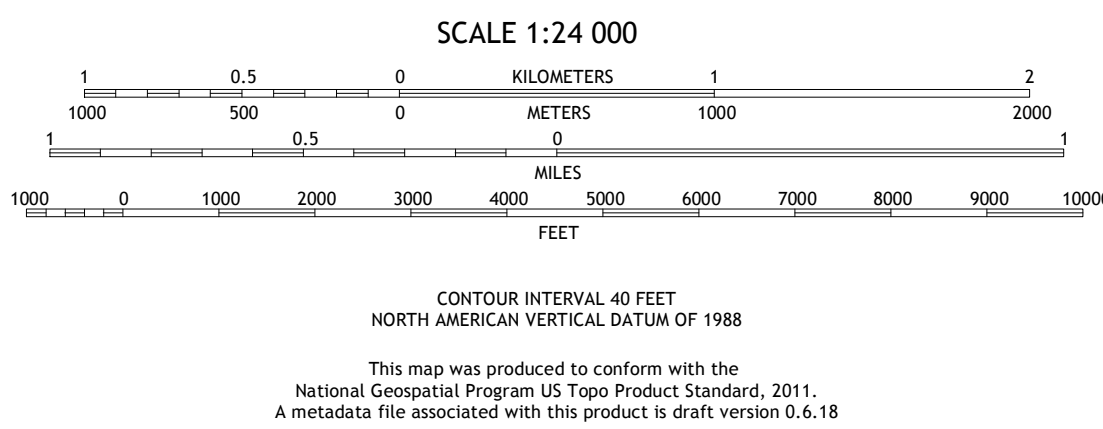
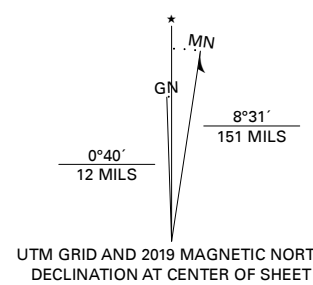


Produced by the United States Geological Survey
North American Datum of 1983 (NAD83)
World Geodetic System of 1984 (WGS84). Projection and
1 000-meter grid-Universal Transverse Mercator, Zone 13S
This map is not a legal document. Boundaries may be
generalized for this map scale. Private lands within government
reservations may not be shown. Obtain permission before
entering private lands.

Imagery:.....N.A.P., October 2017 - January 2018
Roads:.....U.S. Census Bureau, 2016
Roads within US Forest Service Lands:.....FSTopo
Data with limited Forest Service updates, 2013
Names:.....G.N.S., 1978 - 2019
Hydrography:.....National Hydrography Dataset, 2004
Contours:.....National Elevation Dataset, 2002
Boundaries:.....Multiple sources: see metadata file 2017 - 2018
Public Land Survey System:.....BLM, 2018
Wetlands:.....FWS National Wetlands Inventory 2009 - 2011



1	2	3
4	5	6
7	8	

ADJOINING QUADRANGLES

- Harvard Lakes
- Marmot Peak
- Antero Reservoir
- Buena Vista West
- Castle Rock Gulch
- Mount Antero
- Nathrop
- Cameron Mountain

