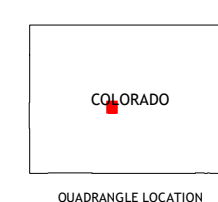
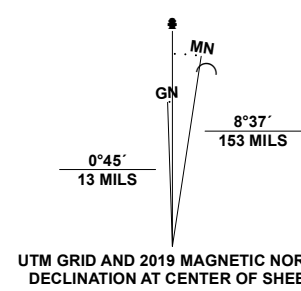


Produced by the United States Geological Survey

North American Datum of 1983 (NAD83) World Geodetic System of 1984 (WGS84) Projection and 1 000-meter grid/Universal Transverse Mercator, Zone 13S This map is not a legal document. Boundaries may be generalized for this map scale. Private lands within government reservations may not be shown. Obtain permission before entering private lands.

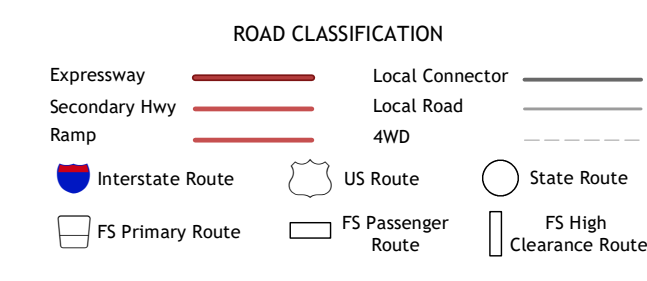
Imagery: NAIP, October 2017 - January 2018
Roads: U.S. Census Bureau, 2016 - 2016
Roads within US Forest Service with limited Forest Service updates, 2013
Names: National Hydrography Dataset, 2004 - 2018
Hydrography: National Hydrography Dataset, 2004 - 2018
Contours: National Elevation Dataset, 2021
Boundaries: Multiple sources; see metadata file 2017 - 2021
Public Land Survey System: BLM, 2021
Wetlands: FWS National Wetlands Inventory, 2011



ADJOINING QUADRANGLES

1	2	3
4	5	6
7	8	

- 1 Mount Harvard
- 2 Harvard Lakes
- 3 Marmot Peak
- 4 Mount Yale
- 5 Buena Vista East
- 6 Saint Elmo
- 7 Mount Antero
- 8 Nathrop



Check with local Forest Service unit for current travel conditions and restrictions.

BUENA VISTA WEST, CO 2022

