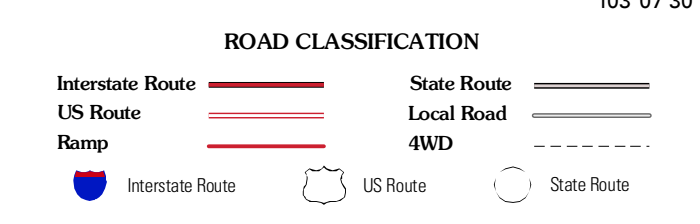
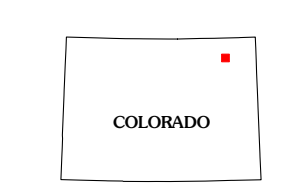
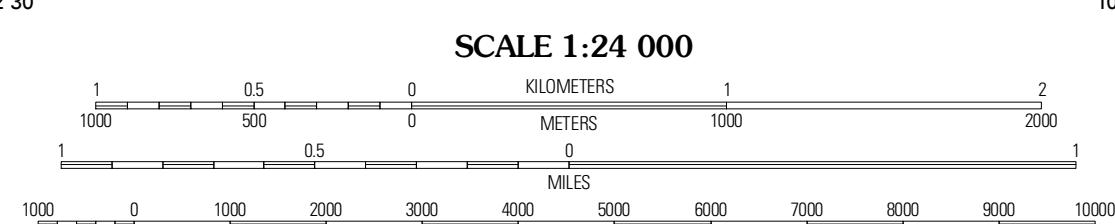
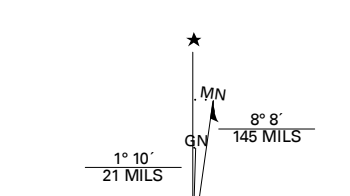




Produced by the United States Geological Survey  
North American Datum of 1983 (NAD83)  
Roads: ©2006-2010 Tele Atlas  
Names: ©2006-2010 National Hydrography Dataset, 2008  
Hydrography: ©2006-2010 National Hydrography Dataset, 2009  
Contours: ©2006-2010 National Elevation Dataset, 2007



QUADRANGLE LOCATION

Atwood	Stirling South	Reardon Hill
Merino	Buffalo Springs Ranch NW	Buffalo Springs Ranch NE
Merino SE	Buffalo Springs Ranch	Buffalo Springs Ranch SE

ADJOINING 7.5 QUADRANGLES

CONTOUR INTERVAL 10 FEET  
NORTH AMERICAN VERTICAL DATUM OF 1988  
This map was produced to conform with version 0.5.10 of the draft USGS Standards for 7.5-Minute Quadrangle Maps. A metadata file associated with this product is draft version 0.5.11

**BUFFALO SPRINGS RANCH NW, CO**  
2010