

Produced by the United States Geological Survey
North American Datum of 1983 (NAD83)
World Geodetic System of 1984 (WGS84)
Projection and 1 000-meter grid: Universal Transverse Mercator, Zone 13S
This map is not a legal document. Boundaries may be generalized for this map scale. Private lands within government reservations may not be shown. Obtain permission before entering private lands.

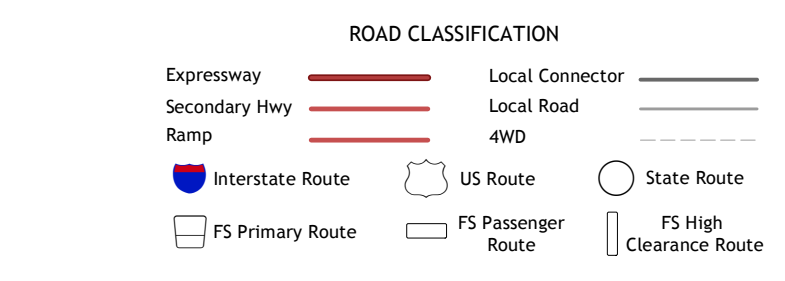
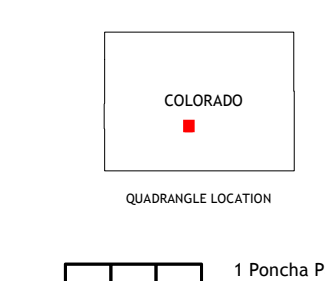



Table with 8 columns and 3 rows listing adjacent quadrangles: 1 Poncha Pass, 2 Wellsville, 3 Howard, 4 Whale Hill, 5 Coalclade, 6 Graveyard Gulch, 7 Villa Grove, 8 Valley View Hot Springs.

BUSHNELL PEAK, CO 2019

