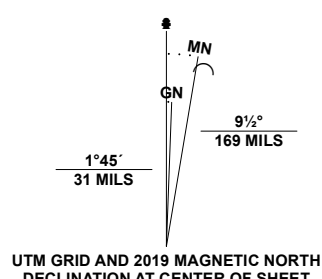


Produced by the United States Geological Survey

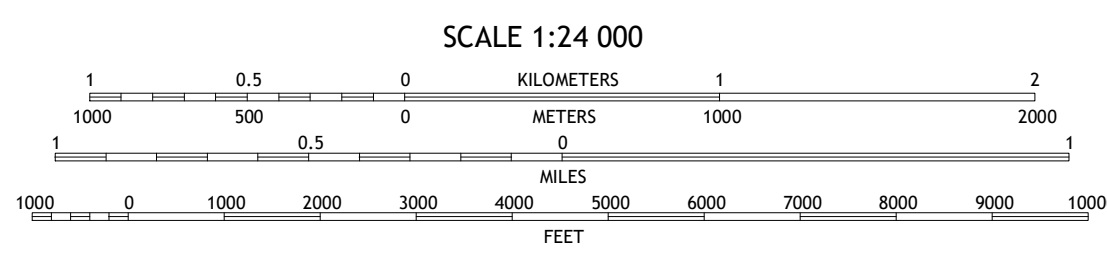
North American Datum of 1983 (NAD83) World Geodetic System of 1984 (WGS84) Projection and 1000 meter grid/Universal Transverse Mercator, Zone 12S

This map is not a legal document. Boundaries may be generalized for this map scale. Private lands within government reservations may not be shown. Obtain permission before entering private lands.

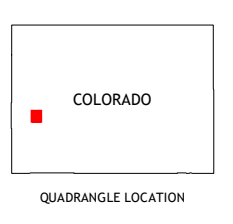
Imagery: NAIP, August 2017 - January 2018; Roads: U.S. Census Bureau, 2016 - 2016; Data: FS Topo Data with limited Forest Service updates, 2013; Names: GNS, 1978 - 2020; Hydrography: National Hydrography Dataset, 2002 - 2019; Contours: National Elevation Dataset, 2006; Boundaries: Multiple sources; see metadata file 2017 - 2021; Public Land Survey System: BLM, 2021; Wetlands: FWS National Wetlands Inventory, 1982



UTM GRID AND 2019 MAGNETIC NORTH DECLINATION AT CENTER OF SHEET



CONTOUR INTERVAL 40 FEET NORTH AMERICAN DATUM OF 1988 This map was produced to conform with the National Geospatial Program US Topo Product Standard.



ADJOINING QUADRANGLES grid with 8 numbered cells.

ROAD CLASSIFICATION legend with symbols for Expressway, Secondary Hwy, Interstate Route, FS Primary Route, Local Connector, Local Road, 4WD, US Route, FS Passenger Route, State Route, and FS High Clearance Route.

Check with local Forest Service unit for current travel conditions and restrictions.

CAMEL BACK, CO 2022

