
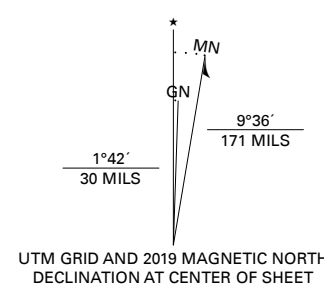


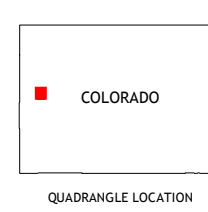
Produced by the United States Geological Survey

North American Datum of 1983 (NAD83)
World Geodetic System of 1984 (WGS84). Projection and
1 000-meter grid: Universal Transverse Mercator, Zone 12S
This map is not a legal document. Boundaries may be
generalized for this map scale. Private lands within government
reservations may not be shown. Obtain permission before
entering private lands.

ImageryNAIP, September 2017 - January 2018
RoadsU.S. Census Bureau, 2016
NamesGNIS, 1978 - 2019
HydrographyNational Hydrography Dataset, 2002
ContoursNational Elevation Dataset, 2017
BoundariesMultiple sources; see metadata file, 2017 - 2018
Public Land Survey SystemBLM, 2018
WetlandsFWS National Wetlands Inventory, 1982



CONTOUR INTERVAL 40 FEET
NORTH AMERICAN VERTICAL DATUM OF 1988
This map was produced to conform with the
National Geospatial Program US Topo Product Standard, 2011.
A metadata file associated with this product is draft version 0.6.18



1	2	3
4	5	6
7	8	

- 1 Winter Flats
- 2 Wagon Track Ridge
- 3 De Beque
- 4 Round Mountain
- 5 Mesa
- 6 Clifton
- 7 Palisade
- 8 Lands End

- ROAD CLASSIFICATION**
- Expressway
 - Secondary Hwy
 - Ramp
 - Local Connector
 - Local Road
 - 4WD
 - US Route
 - State Route

CAMEO, CO
2019

