

Produced by the United States Geological Survey North American Datum of 1983 (NAD83) World Geodetic System of 1984 (WGS84) Projection and 1 000-meter grid/Universal Transverse Mercator, Zone 13S This map is not a legal document. Boundaries may be generalized for this map scale. Private lands within government reservations may not be shown. Obtain permission before entering private lands.

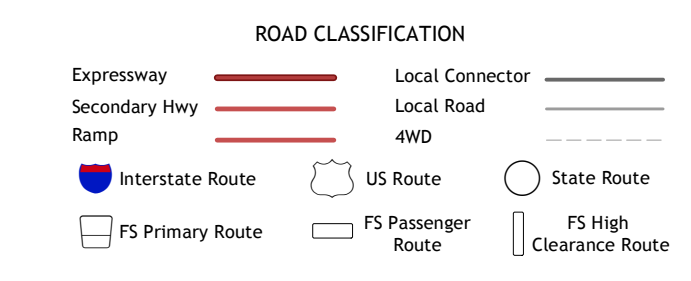
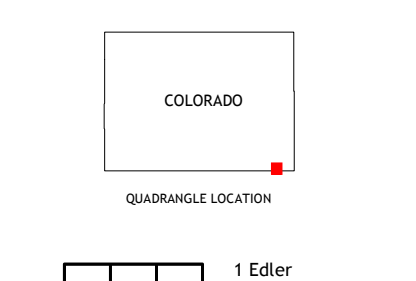
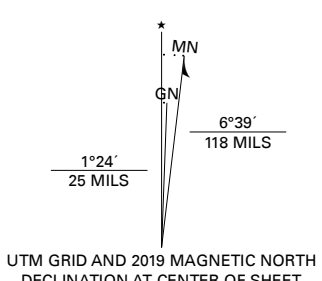


Table with 8 columns and 8 rows showing adjacent quadrangles and their names: 1 Edler, 2 Campo NW, 3 Campo NE, 4 Tubs Springs, 5 Campo, 6 Kenton NE, 7 Autograph Cliff NW, 8 Razor Blade Mesa

