

Produced by the United States Geological Survey

North American Datum of 1983 (NAD83) World Geodetic System of 1984 (WGS84), Projection and 1 000-meter grid/Universal Transverse Mercator, Zone 13S

This map is not a legal document. Boundaries may be generalized for this map scale. Private lands within government reservations may not be shown. Obtain permission before entering private lands.

Imagery: NAIP, September 2017 - January 2018; Roads: U.S. Census Bureau, 2016; Names: GNIS, 1978 - 2019; Hydrography: National Hydrography Dataset, 2003 - 2019; Contours: National Elevation Dataset, 2018; Boundaries: Multiple sources; see metadata file 2017; Public Land Survey System: BLM, 2018; Wetlands: FWS National Wetlands Inventory, 1983

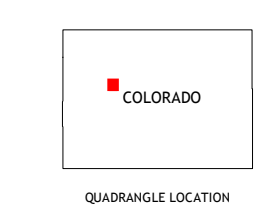
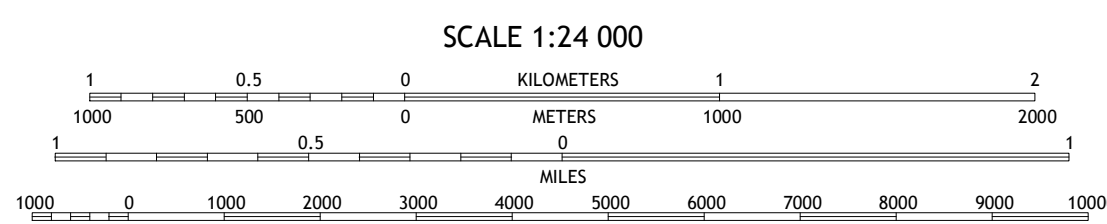
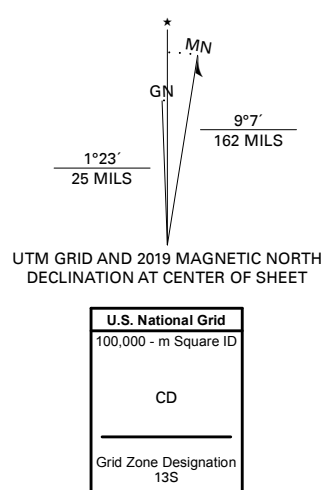


Table with 3 columns and 3 rows of adjoining quadrangles. The center cell (4, 5) is highlighted in red.

CARBONDALE, CO 2019

