

Produced by the United States Geological Survey North American Datum of 1983 (NAD83) World Geodetic System of 1984 (WGS84) Projection and 1 000-meter grid/Universal Transverse Mercator, Zone 13T This map is not a legal document. Boundaries may be generalized for this map scale. Private lands within government reservations may not be shown. Obtain permission before entering private lands.

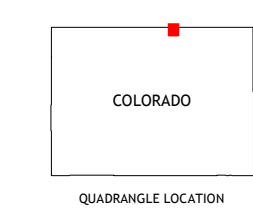
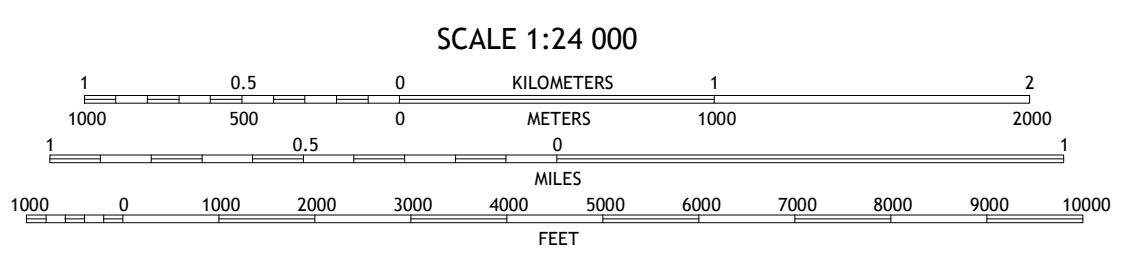

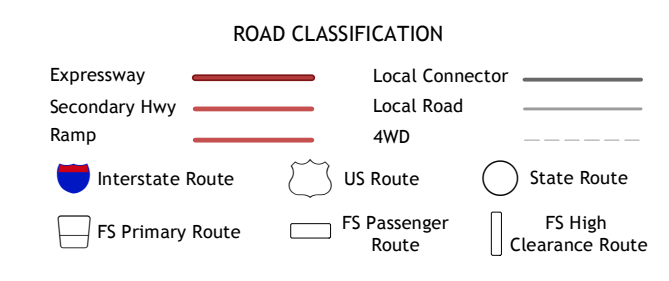


Table with 3 columns and 3 rows showing adjacent quadrangles: 1 Borie, 2 Cheyenne South, 3 Altvan, 4 Carr West, 5 Chalk Bluffs West, 6 Carr SW, 7 Dover, 8 Eastman Creek South



Check with local Forest Service unit for current travel conditions and restrictions. CARR EAST, CO, WY 2019

