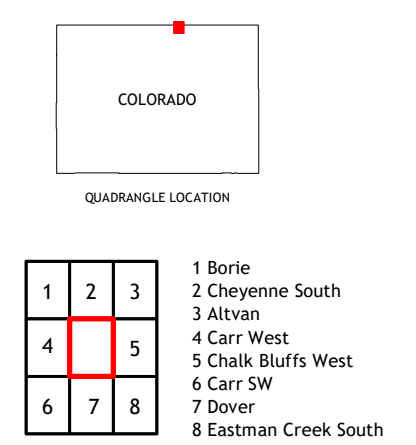
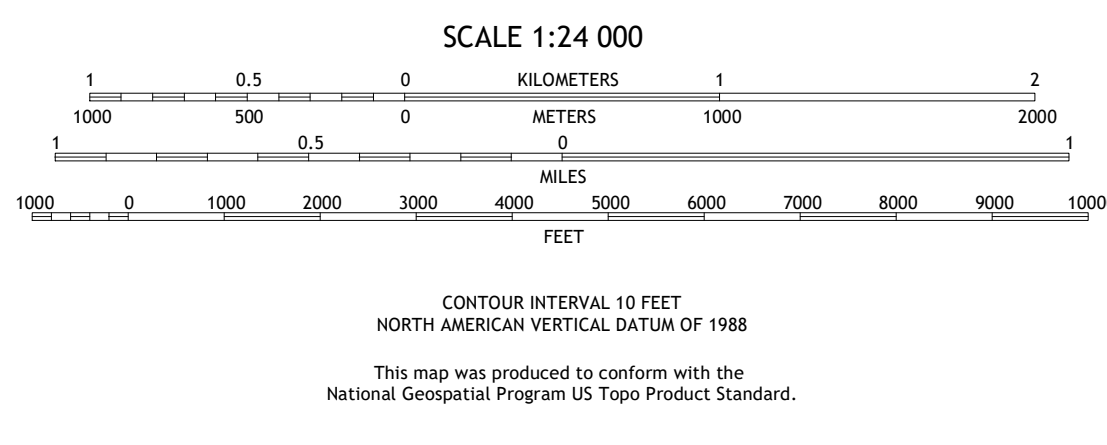
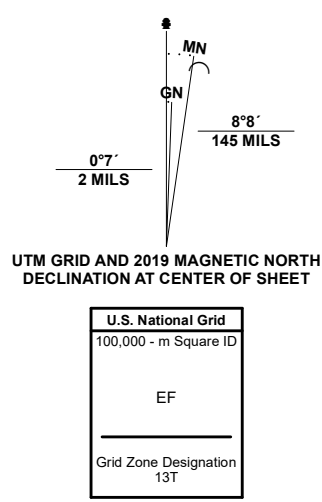


**Produced by the United States Geological Survey**  
North American Datum of 1983 (NAD83)  
World Geodetic System of 1984 (WGS84). Projection and  
1 000-meter grid: Universal Transverse Mercator, Zone 13T  
This map is not a legal document. Boundaries may be  
generalized for this map scale. Private lands within government  
reservations may not be shown. Obtain permission before  
entering private lands.

Imagery:.....NAIP, August 2017 - November 2017  
Roads:.....U.S. Census Bureau, 2016 - 2017  
Roads within US Forest Service Lands:.....FS Topo Data  
with limited Forest Service updates, Not Available  
Names:.....GNIS, 1978 - 2018  
Hydrography:.....National Hydrography Dataset, 2004 - 2019  
Contours:.....National Elevation Dataset, 2003  
Boundaries:.....Multiple sources; see metadata file 2017 - 2021  
Public Land Survey System:.....BLM, 2020 - 2021  
Wetlands:.....FWS National Wetlands Inventory 1975 - 1975



**ROAD CLASSIFICATION**

Expressway	Local Connector
Secondary Hwy	Local Road
Ramp	4WD
Interstate Route	US Route
FS Primary Route	FS Passenger Route
	FS High Clearance Route
	State Route

Check with local Forest Service unit  
for current travel conditions and restrictions.

**CARR EAST, CO, WY**  
2022

