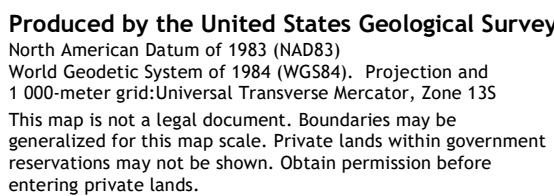
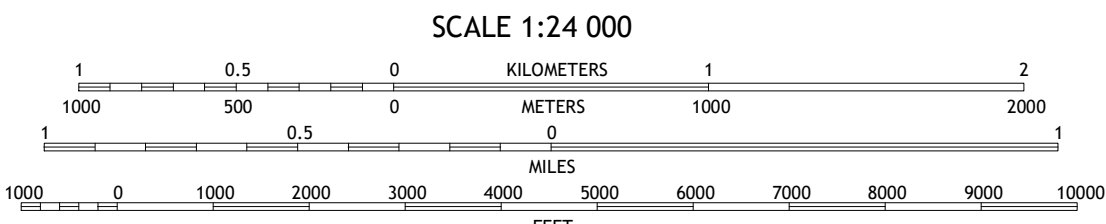




CARRIZO MOUNTAIN QUADRANGLE
COLORADO
7.5-MINUTE SERIES

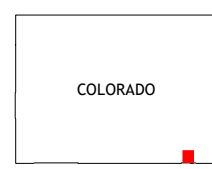


Imagery.....	U.S. NAIP, September 2017 - October 2016	2017
Roads.....	U.S. Census Bureau	2016
Roads within US Forest Service Lands.....	FTS topo with limited Forest Service updates	2013
Names.....	GNIS, 1978 -	2016
Hydrography.....	National Hydrography Dataset, 2004 -	2018
Contours.....	National Elevation Dataset	2021
Boundaries.....	Multiple sources; see metadata file 2017 -	2021
Public Land Survey System.....	BLM,	2021
Wetlands.....	FWS National Wetlands Inventory	1975



CONTOUR INTERVAL 20 FEET
NORTH AMERICAN VERTICAL DATUM OF 1988

This map was produced to conform with the
National Geospatial Program US Topo Product Standard



1	2	3
4		5
6	7	8

ADJOINING QUADRANGLES

- 1 Andrix
- 2 Utleyville
- 3 Lone Rock
- 4 Pintada Creek
- 5 Reader Lake
- 6 Furnish Canyon West
- 7 Furnish Canyon East
- 8 Big Hole Canyon

ROAD CLASSIFICATION

<p>Expressway </p> <p>Secondary Hwy </p> <p>Ramp </p>	<p>Local Connector </p> <p>Local Road </p> <p>4WD </p>
<p> Interstate Route</p> <p> FS Primary Route</p>	<p> US Route</p> <p> FS Passenger Route</p>
<p> State Route</p> <p> FS High Clearance Route</p>	

CARRIZO MOUNTAIN, CO
2022

