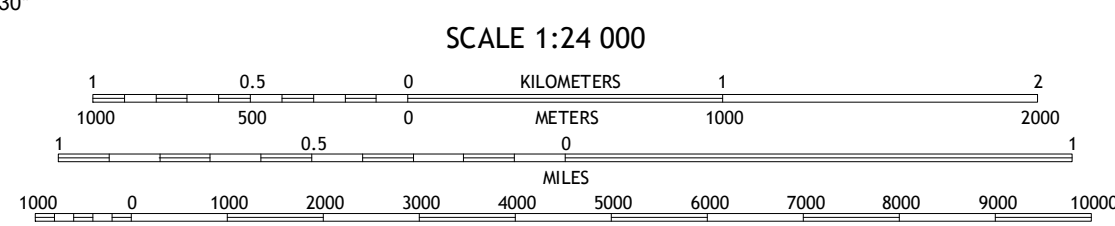



Produced by the United States Geological Survey North American Datum of 1983 (NAD83) World Geodetic System of 1984 (WGS84) Projection and 1000-meter grid: Universal Transverse Mercator, Zone 13S 10 000-foot ticks: Colorado Coordinate System of 1983 (central zone)

Imagery: NAIP, August 2009 - August 2011 Roads: TomTom, ©2006-2012, TomTom Roads within US Forest Service Lands: FS Topo Data with limited Forest Service updates, 2013 Names: GNS, 2013 Hydrography: National Hydrography Dataset, 2011 Contours: National Elevation Dataset, 2003 Boundaries: Census, IBWC, IBC, USGS, 1972 - 2012 Public Land Survey System: BLM, 2011



CONTOUR INTERVAL 40 FEET NORTH AMERICAN VERTICAL DATUM OF 1988 This map was produced to conform with the National Geospatial Program US Topo Product Standard, 2011. A metadata file associated with this product is draft version 0.6.14

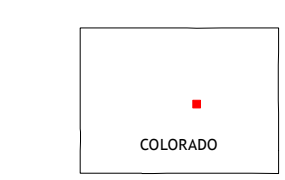


Table with 3 columns: Mount Deception, Palmer Lake, Monument, Woodland Park, Cascade, Pikeview, Pikes Peak, Manitou Springs, Colorado Springs.

ROAD CLASSIFICATION: Expressway, Secondary Hwy, Interstate Route, FS Primary Route, Local Connector, Local Road, 4WD, FS Passenger Route, FS High Clearance Route, US Route, State Route.

CASCADE, CO 2013

ADJOINING 7.5 QUADRANGLES