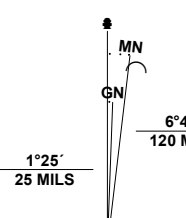
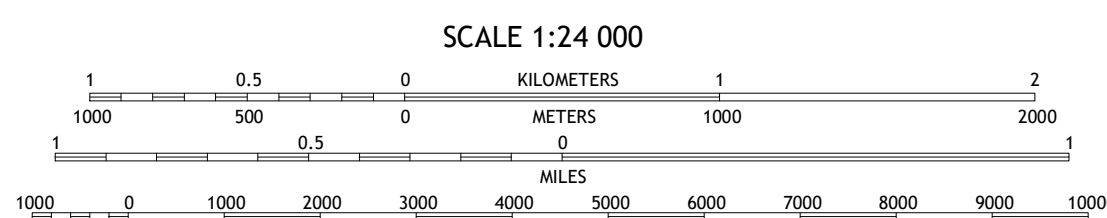
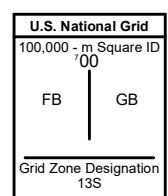


Produced by the United States Geological Survey North American Datum of 1983 (NAD83) World Geodetic System of 1984 (WGS84) Projection and 1:100,000 meter grid/Universal Transverse Mercator, Zone 13S

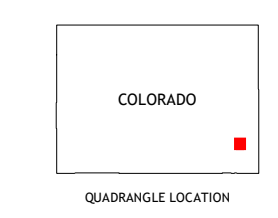
Imagery: N.A.I.P., September 2017 - October 2017
Roads: U.S. Census Bureau, 2016
Names: GNIS, 2016
Hydrography: National Hydrography Dataset, 2002 - 2018
Contours: National Elevation Dataset, 2021
Boundaries: Multiple sources; see metadata file 2019 - 2021
Public Land Survey System: BLM, 2021
Wetlands: FWS National Wetlands Inventory, 1975



UTM GRID AND 2019 MAGNETIC NORTH DECLINATION AT CENTER OF SHEET



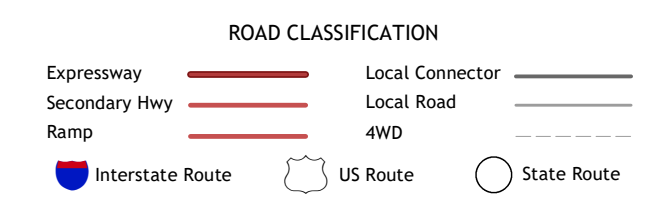
CONTOUR INTERVAL 10 FEET NORTH AMERICAN VERTICAL DATUM OF 1988 This map was produced to conform with the National Geospatial Program US Topo Product Standard.



ADJOINING QUADRANGLES

1	2	3
4	5	6
7	8	

1 Denny Lake
2 Cat Creek NW
3 Cat Creek NE
4 Dripping Spring
5 Gobblers Knob
6 Floating W Ranch
7 Hasser Ranch
8 Two Buttes Reservoir



CAT CREEK, CO 2022

