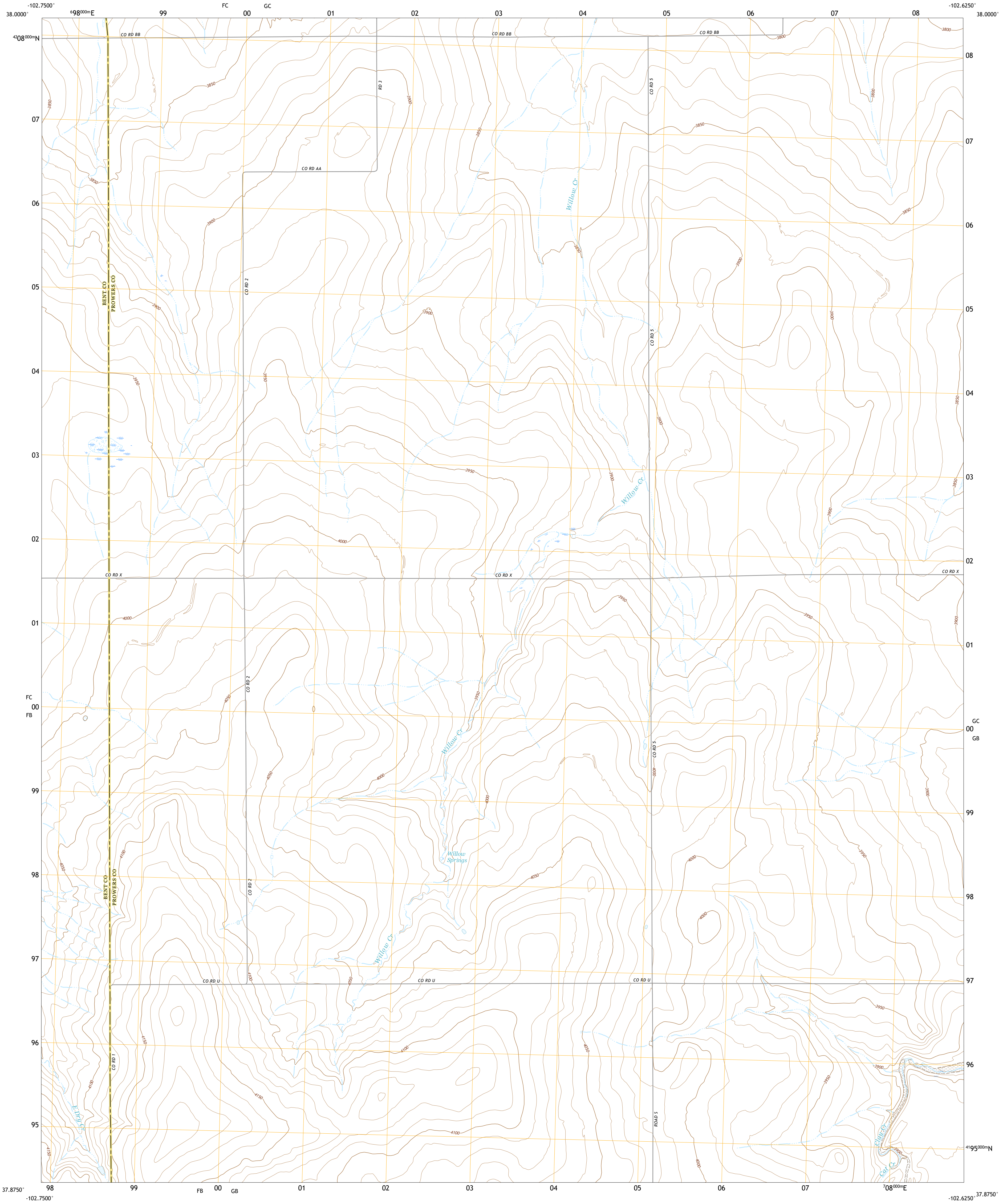




U.S. DEPARTMENT OF THE INTERIOR  
U.S. GEOLOGICAL SURVEY

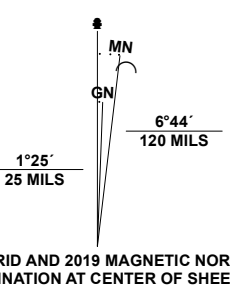


CAT CREEK NW QUADRANGLE  
COLORADO  
7.5-MINUTE SERIES



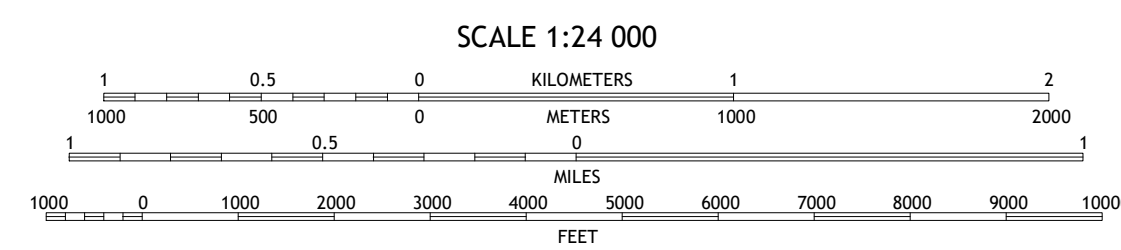
**Produced by the United States Geological Survey**  
 North American Datum of 1983 (NAD83)  
 World Geodetic System of 1984 (WGS84), Projection and 1 000-meter grid/Universal Transverse Mercator, Zone 13S  
 This map is not a legal document. Boundaries may be generalized for this map scale. Private lands within government reservations may not be shown. Obtain permission before entering private lands.

Imagery.....N.A.I.P., September 2017 - October 2017  
 Roads.....U.S. Census Bureau, 2016  
 Names.....GNIS, 1978 - 2011  
 Hydrography.....National Hydrography Dataset, 2002 - 2018  
 Contours.....National Elevation Dataset, 2021  
 Boundaries.....Multiple sources; see metadata file 2019 - 2021  
 Public Land Survey System.....BLM, 2021  
 Wetlands.....FWS National Wetlands Inventory, 1975

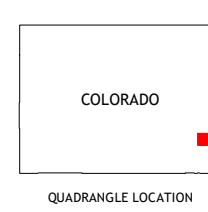


UTM GRID AND 2019 MAGNETIC NORTH DECLINATION AT CENTER OF SHEET

U.S. National Grid	
100,000-m Square ID	
FC GC	00 00
FB GB	99 00
Grid Zone Designation 13S	



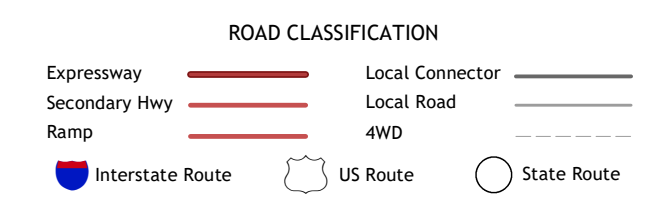
CONTOUR INTERVAL 10 FEET  
 NORTH AMERICAN VERTICAL DATUM OF 1988  
 This map was produced to conform with the National Geospatial Program US Topo Product Standard.



1	2	3
4	5	6
7	8	

ADJOINING QUADRANGLES

1 Prowers  
 2 Lamar West  
 3 Lamar East  
 4 Denney Lake  
 5 Cat Creek NE  
 6 Dripping Spring  
 7 Cat Creek  
 8 Gobblers Knob



CAT CREEK NW, CO  
 2022

