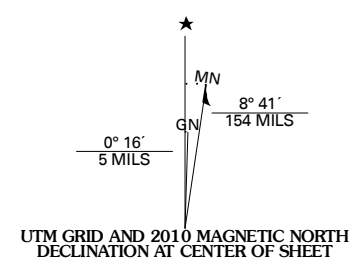


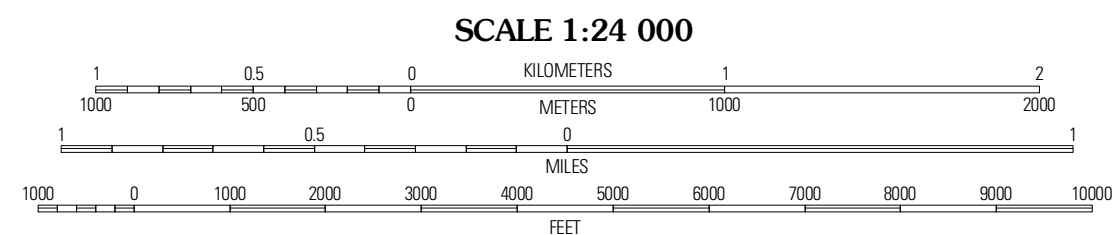


Produced by the United States Geological Survey
North American Datum of 1983 (NAD83)
World Geodetic System of 1984 (WGS84). Projection and
1 000-meter grid. Universal Transverse Mercator, Zone 13S
10 000-foot ticks: Colorado Coordinate System of 1983
(south zone)

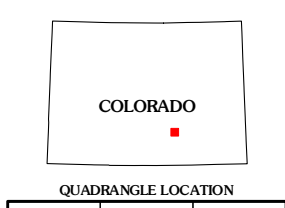
Imagery:.....NAIP, June 2009
Roads:.....©2006-2010 Tele Atlas
Names:.....GNIS, 2008
Hydrography:.....National Hydrography Dataset, 2009
Contours:.....National Elevation Dataset, 2007



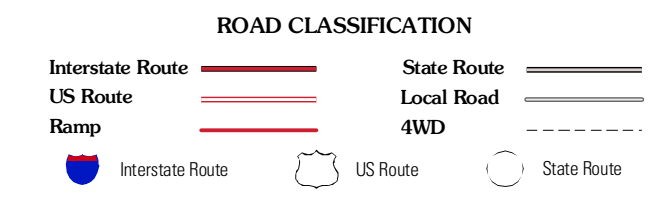
U.S. National Grid	1000000 Square ID
EC	00
EB	00
Grid Zone Designation	13S



CONTOUR INTERVAL 20 FEET
NORTH AMERICAN VERTICAL DATUM OF 1988
This map was produced to conform with version 0.5.10 of the
draft USGS Standards for 7.5-Minute Quadrangle Maps.
A metadata file associated with this product is draft version 0.5.11



Ventle School	Goat Butte	Doyle Bridge
Graneros Flats	Cedarwood	Hag Ranch Canyon
Lascar	Copper Springs	North Bantam Lake



CEDARWOOD, CO
2010